S
388.31
H+bS
1978

PLEASE RETURN

TRAFFIC BY SECTIONS

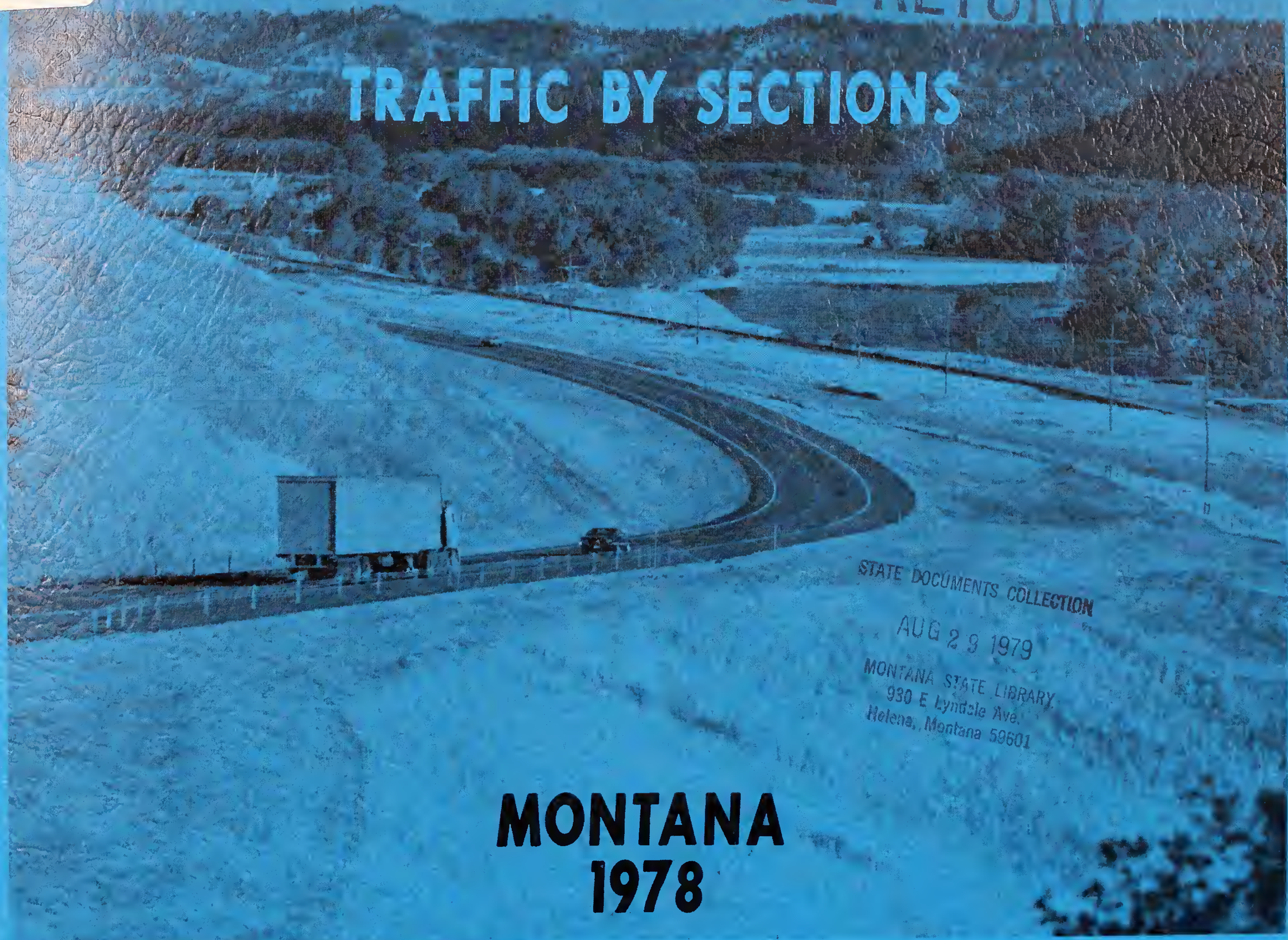

STATE DOCUMENTS COLLECTION
AUG 23 1979
MONTANA STATE LIBRARY
930 E Lyndale Ave.
Helena, Montana 59601

MONTANA
1978

Montana State Library
3 0864 1003 6646 0

PREPARED BY THE

STATE OF MONTANA
DEPARTMENT OF HIGHWAYS
PLANNING AND RESEARCH BUREAU

IN COOPERATION WITH THE

U.S. DEPARTMENT OF TRANSPORTATION
FEDERAL HIGHWAY ADMINISTRATION

Digitized by the Internet Archive
in 2013

http://archive.org/details/trafficbysection00mont_15

TABLE OF CONTENTS

		Page
Introduction		ii
Percentage of Change Comparison From 1976 to 1977 and From 1977 to 1978		iii
Comparison of Traffic Volumes 1940 - 1978	Plate	1
Traffic Flow Map - Primary System	Plate	2
FAP and FAS Route Number Map	Plate	3
Traffic By Sections - Interstate and Primary System		1
Traffic By Sections - Secondary System		154
Traffic By Sections - Urban System		241
Rural Route Summary		323

I N T R O D U C T I O N

This report summarizes 1978 traffic volume and vehicle miles of travel on rural sections of the Interstate, Primary, Secondary and Federal Aid Urban Systems. Average daily traffic volumes on the Interstate and the Primary Systems are further classified into out-of-state passenger cars and commercial vehicles. Comparisons are made with traffic volumes for the years 1976, 1977 and 1978 for each section of the Interstate and the Primary Systems. Pickups are included in passenger cars in order to show a more realistic picture of travel by the heavier commercial vehicles.

Some of the more important comparisons of travel on Montana's Federal Aid Systems are shown in the following tabulations.

COMPARISON OF SYSTEM MILEAGES, AVERAGE DAILY TRAFFIC AND DAILY-VEHICLE MILES OF TRAFFIC

	1976			1977			1978		
HIGHWAY SYSTEM	SYSTEM MILEAGE	AVERAGE DAILY TRAFFIC	DAILY VM OF TRAFFIC	SYSTEM MILEAGE	AVERAGE DAILY TRAFFIC	DAILY VM OF TRAFFIC	SYSTEM MILEAGE	AVERAGE DAILY TRAFFIC	DAILY VM OF TRAFFIC
Interstate-Rural	1,164.4	3,000	3,493,729	1,164.3	3,146	3,662,340	1,164.3	3,314	3,858,281
Primary-Rural	5,301.2	980	5,196,732	5,301.2	1,058	5,606,597	5,297.4	1,081	5,724,232
Subtotal IR & PR	6,465.6	1,344	8,690,461	6,465.5	1,434	9,268,937	6,461.7	1,483	9,582,513
Secondary-Rural	4,561.8	204	932,002	4,612.5	221	1,018,259	4,661.1	235	1,096,539
Total-All Systems	11,027.4	873	9,622,463	11,078.0	929	10,287,196	11,122.8	960	10,679,052

COMPARISON OF PERCENTAGES OF CHANGE FROM 1976 TO 1977 AND FROM 1977 TO 1978

HIGHWAY SYSTEM	PERCENT CHANGE FROM 1976 TO 1977			PERCENT CHANGE FROM 1977 TO 1978		
	SYSTEM MILEAGE	AVERAGE DAILY TRAFFIC	DAILY VM OF TRAFFIC	SYSTEM MILEAGE	AVERAGE DAILY TRAFFIC	DAILY VM OF TRAFFIC
Interstate-Rural	+ 0.00	+ 4.87	+ 4.83	+ 0.00	+ 5.34	+ 5.35
Primary-Rural	+ 0.00	+ 6.98	+ 7.89	- 0.08	+ 2.17	+ 2.10
Subtotal IR & PR	+ 0.00	+ 6.70	+ 6.66	- 0.06	+ 3.42	+ 3.38
Secondary-Rural	+ 1.11	+ 8.33	+ 9.26	+ 1.05	+ 6.34	+ 7.69
Total-All Systems	+ 0.46	+ 6.41	+ 6.91	+ 0.40	+ 3.34	+ 3.81

Travel by our-of -state passenger cars on the combined Interstate and Primary Systems decreased about 42.4% for 1977 to 1978. Commercial vehicle volumes increased 21.8% on the combined Interstate Primary Systems from 1977 to 1978. The Interstate System, which consists of about 18% of the total Primary mileage, carried 40% of total traffic, 44% of the commercial trucks, and 61% of the out-of-state passenger cars that traveled on the Interstate and Primary Systems during 1978.*

*In the previous years, out-of-state pickups were included in out-of-state passenger cars. This was not done in 1978 thereby resulting in the high percentage decrease in out-of-state travel from 1977 to 1978.

MONTANA TRAFFIC BY SECTIONS

COMPARISON OF AVERAGE DAILY TRAFFIC

RURAL PRIMARY & INTERSTATE HIGHWAYS

1940 - 1978

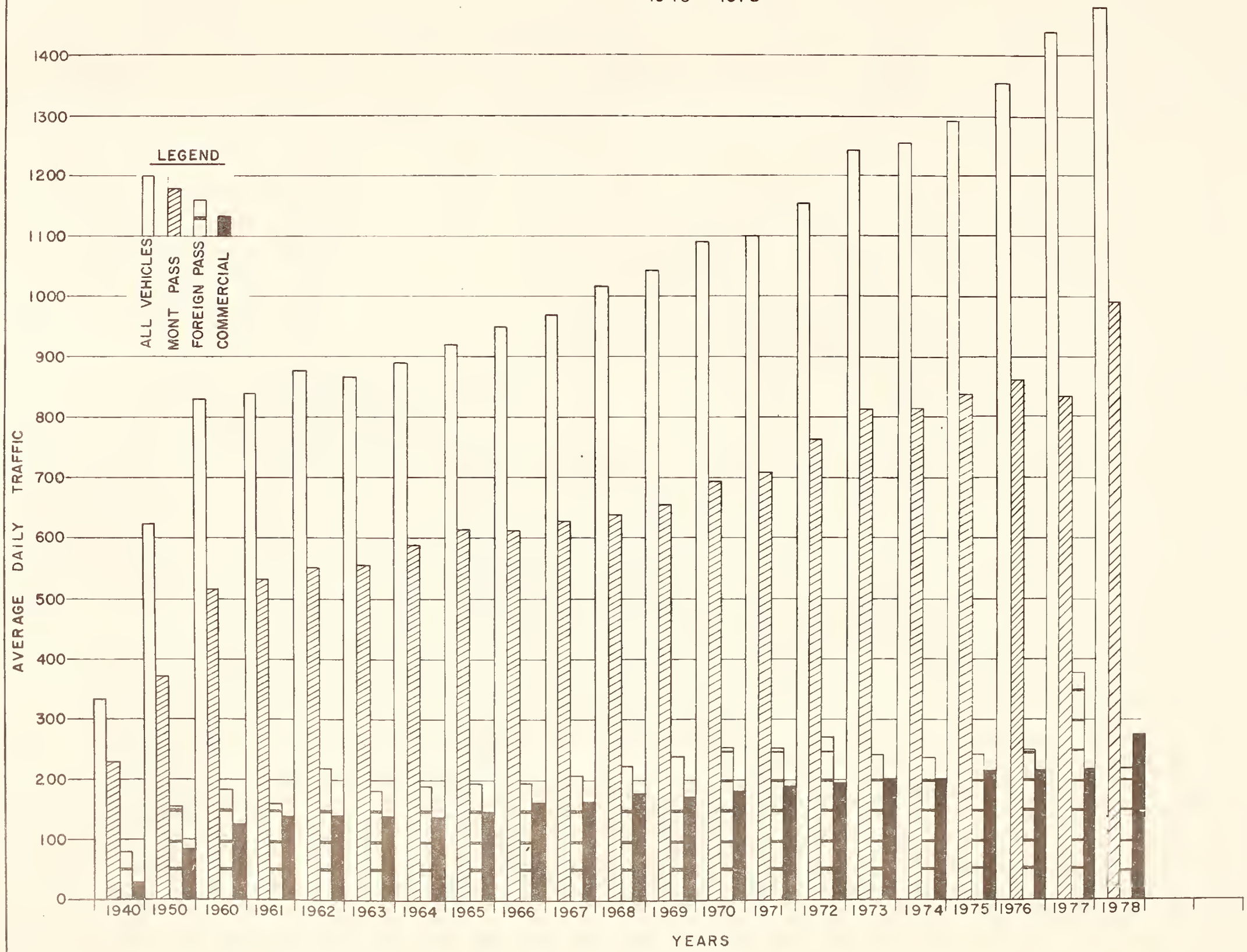

PLATE 1

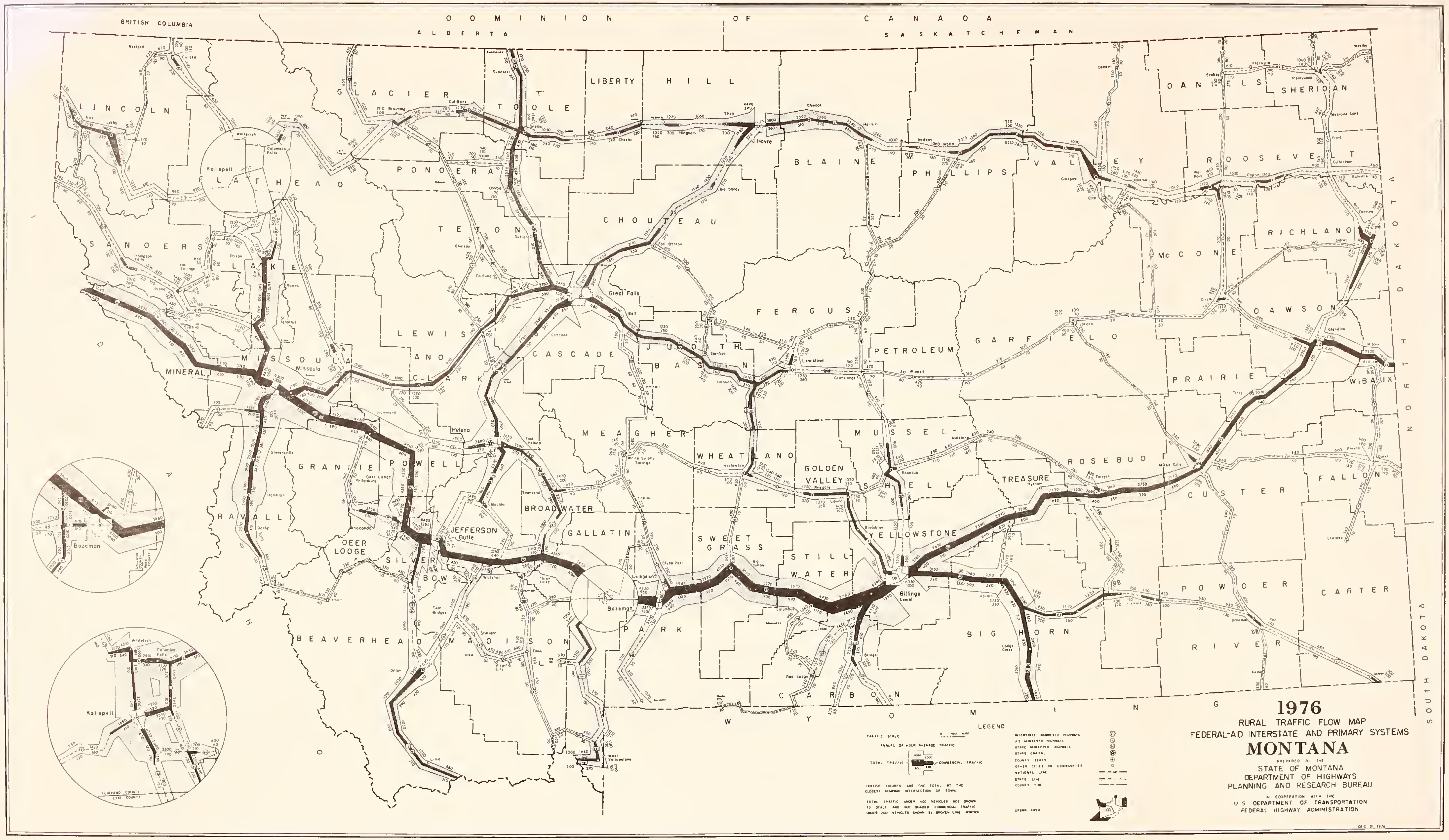

1976
RURAL TRAFFIC FLOW MAP
FEDERAL-AID INTERSTATE AND PRIMARY SYSTEMS
MONTANA
PREPARED BY THE
STATE OF MONTANA
OEPARTMENT OF HIGHWAYS
PLANNING ANO RESEARCH BUREAU
IN COOPERATION WITH THE
U S OEPARTMENT OF TRANSPORTATION
FEDERAL HIGHWAY ADMINISTRATION
LEGENO
TRAFFIC SCALE
ANNUAL 24 HOUR AVERAGE TRAFFIC
TOTAL TRAFFIC
COMMERCIAL TRAFFIC
TRAFFIC FIGURES ARE THE TOTAL AT THE CLOSEST HIGHWAY INTERSECTION OR TOWN.
TOTAL TRAFFIC UNDER 400 VEHICLES NOT SHOWN TO SCALE AND NOT SHADED COMMERCIAL TRAFFIC UNDER 200 VEHICLES SHOWN BY BROKEN LINE
INTERSTATE NUMBERED HIGHWAYS
U S NUMBERED HIGHWAYS
STATE NUMBERED HIGHWAYS
STATE CAPITAL
COUNTY SEATS
OTHER CITIES OR COMMUNITIES
NATIONAL LINE
STATE LINE
COUNTY LINE
URBAN AREA
DOMINION OF CANADA
BRITISH COLUMBIA
ALBERTA
SASKATCHEWAN
NORTH DAKOTA
SOUTH DAKOTA
WYOMING
IDAHO
LINCOLN
FLATHEAO
GLACIER
TOOLE
LIBERTY
HILL
BLAINE
PHILLIPS
VALLEY
OANIELS
SHERIOAN
ROOSEVELT
PONOERA
TETON
CHOUTEAU
SANOERS
LAKE
MINERAL
MISSOULA
LEWIS AND CLARK
CASCAOE
JUDITH BASIN
FERGUS
PETROLEUM
GARFIELO
McCONE
RICHLANO
OAWSON
PRAIRIE
WIBAUX
RAVALLI
GRANITE
POWELL
MEAGHER
WHEATLANO
GOLOEN VALLEY
MUSSELSHELL
ROSEBUO
TREASURE
CUSTER
FALLON
OEER LOOGE
SILVER BOW
JEFFERSON
BROADWATER
GALLATIN
SWEET GRASS
STILLWATER
YELLOWSTONE
BEAVERHEAO
MAOISON
PARK
CARBON
BIG HORN
POWOER RIVER
CARTER
Kalispell
Missoula
Helena
Great Falls
Havre
Butte
Bozeman
Billings
Miles City
Glendive
Lewistown
OIC 31, 1976

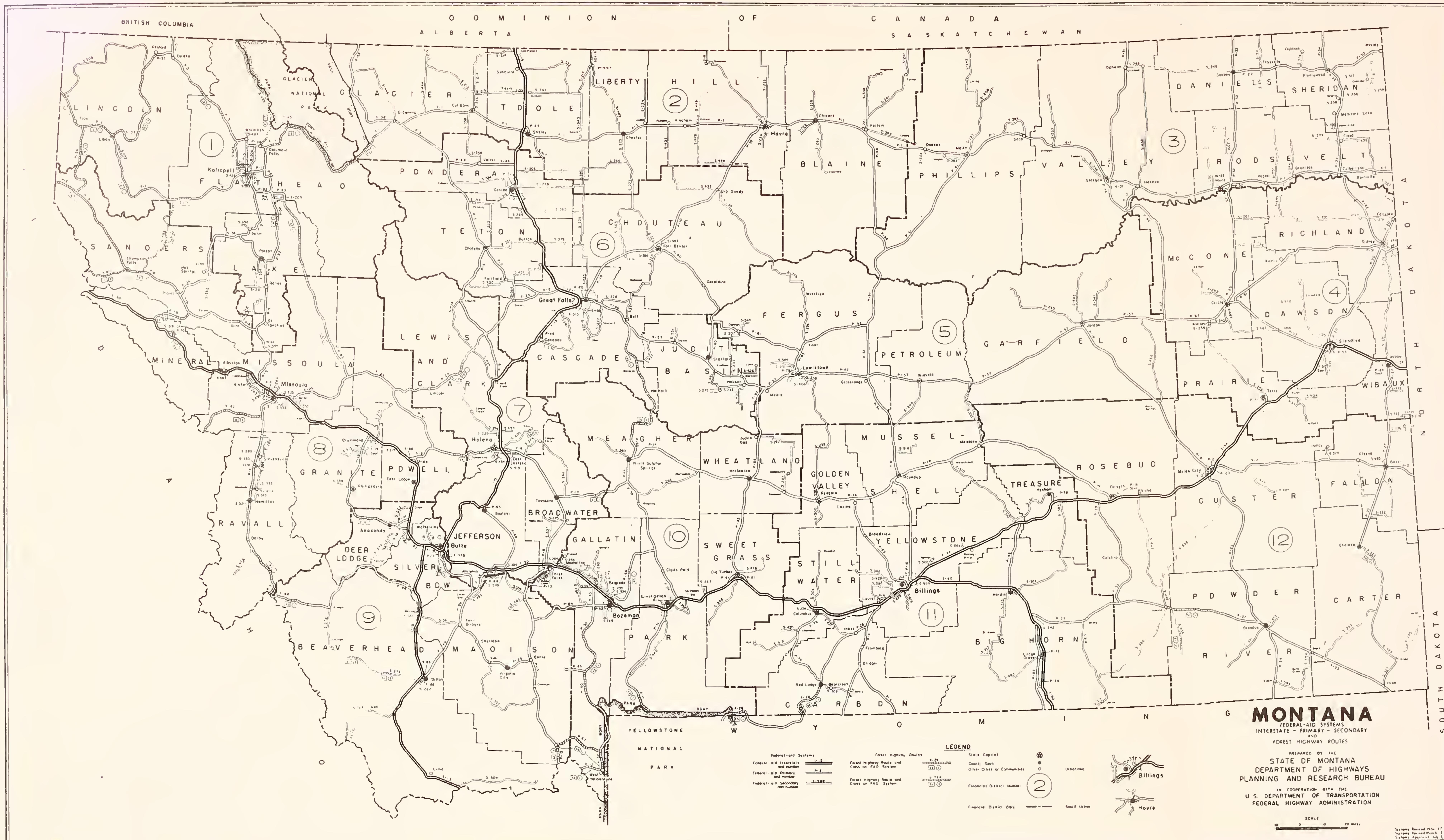
MONTANA
FEDERAL-AID SYSTEMS
INTERSTATE - PRIMARY - SECONDARY
AND
FOREST HIGHWAY ROUTES
PREPARED BY THE
STATE OF MONTANA
DEPARTMENT OF HIGHWAYS
PLANNING AND RESEARCH BUREAU
IN COOPERATION WITH THE
U.S. DEPARTMENT OF TRANSPORTATION
FEDERAL HIGHWAY ADMINISTRATION
SCALE
10 0 10 20 Miles
Systems Revised Nov. 17, 1978
Systems Revised March 3, 1978
Systems Approved July 1, 1976
LEGEND
Federal-aid Systems
Federal-aid Interstate and number
I-15
Federal-aid Primary and number
P-2
Federal-aid Secondary and number
S-508
Forest Highway Routes
Forest Highway Route and Class on FAP System
Forest Highway Route and Class on FAS System
State Capitol
County Seats
Other Cities or Communities
Financial District Number
Financial District Bdry
Urbanized
Small Urban
Billings
Havre
BRITISH COLUMBIA
DOMINION OF CANADA
ALBERTA
SASKATCHEWAN
NORTH DAKOTA
SOUTH DAKOTA
WYOMING
IDAHO
GLACIER NATIONAL PARK
YELLOWSTONE NATIONAL PARK
LINCOLN
FLATHEAD
SANDERS
LAKE
MINERAL
MISSOULA
RAVALLI
GRANITE
POWELL
DEER LODGE
SILVER BOW
BEAVERHEAD
MADISON
JEFFERSON
BROADWATER
GALLATIN
PARK
LEWIS AND CLARK
GLACIER
TOOLE
PONDERA
TETON
CASCADE
MEAGHER
LIBERTY
HILL
CHOUTEAU
BLAINE
PHILLIPS
VALLEY
DANIELS
SHERIDAN
ROOSEVELT
RICHLAND
McCONE
DAWSON
WIBAUX
PRAIRIE
GARFIELD
PETROLEUM
FERGUS
JUDITH BASIN
WHEATLAND
GOLDEN VALLEY
MUSSELSHELL
SWEET GRASS
STILLWATER
YELLOWSTONE
CARBON
BIG HORN
TREASURE
ROSEBUD
CUSTER
FALLON
CARTER
POWDER RIVER
Kalispell
Missoula
Helena
Butte
Great Falls
Havre
Billings
Bozeman
Livingston
Lewistown
Glendive
Miles City
Sidney
Glasgow
Wolf Point
Dillon
Shelby
Chester
Chinook
Malta
Conrad
Choteau
Fort Benton
Big Timber
Columbus
Red Lodge
Hardin
Broadus
Ekalaka
Baker
Forsyth
Hysham
Roundup
Harlowton
Jordan
Circle
Terry
Wibaux
Scobey
Plentywood
Plains
Thompson Falls
Libby
Polson
Hamilton
Anaconda
Deer Lodge
Philipsburg
Boulder
Townsend
Virginia City
White Sulphur Springs
Stanford
Winnett
Ryegate
Cut Bank
Whitefish
Columbia Falls
Superior
Lima
West Yellowstone

FAU NO	STREET
0201	Sycamore St
0202	Bypass Route
0203	Elm St
0204	Fourth St
0205	Main St
0206	Seventh St
0209	Cedar St
0211	Ash St
0213	Chestnut St
0214	Third St

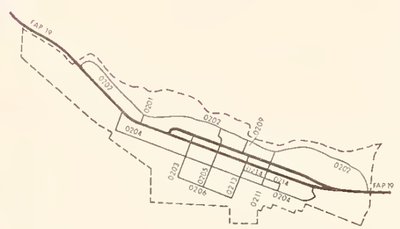

ANACONDA

FAU NO	STREET
1001	Zimmerman Trail
1002	Rimrock Rd
1003	17th St W
1004	Grand Av
1005	24th St W
1006	Broadwater Av
1007	16th St W
1008	Central Av
1009	Kings Av - Daniel St
1010	Kings Av
1011	South Frontage Rd
1012	Wicks Lane
1013	Billings Blvd
1014	Black Otter Trail
1015	5th St W
1016	Poly Drive - Grandview
1017	Division St
1018	4th & 6th Ave N
1019	Jackson St
1020	1st Ave N - Montana Av
1021	N 30th St
1022	1st Av S
1023	Sugar Av
1024	State St
1025	6th St W
1026	King Av
1028	Molden Rd

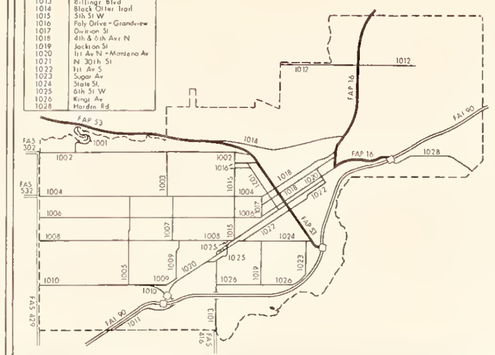

BILLINGS

FAU NO	STREET
1201	19th Av Baxter Ln
1202	Oak Street
1203	S 11th Av
1204	Durston Rd - Peach St
1205	S 8th Av
1206	11th Av N - Mendenhall St
1207	7th Av N
1208	Babcock St
1209	Wilson Av
1210	College St
1212	Kagy Boulevard - Sourdough Rd
1213	Sourdough Rd
1215	Highland Boulevard

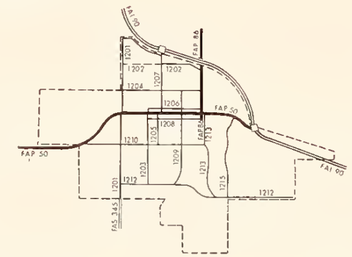

BOZEMAN

FAU NO	STREET
1801	Gregson Daly - Main
1802	No Name
1803	Harrison - Utah - Arizona
1804	Park Street
1805	Rowe Road
1806	Front Street
1807	Continental Dr
1808	Iowa St & Ext
1810	Grand Av & Ext
1812	Amherst St
1816	Elizabeth Warren Dr
1818	No Name

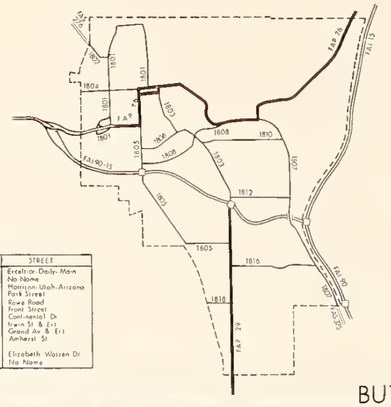

BUTTE

FAU NO	STREET
3001	No Name
3002	Big Eight Med St Ames Av
3003	Snyder St
3004	Merrill Ave
3006	N Anderson Ave
3008	Sargent Ave - Allard St
3010	Taylor Ave

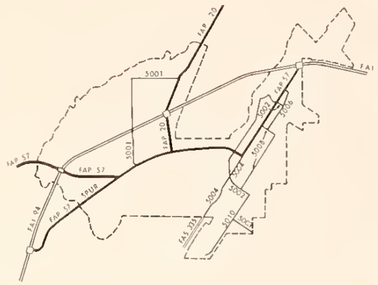

GLENDIVE

FAU NO	STREET
5201	6th St S W
5202	Chicago Ave
5203	3rd St
5204	Smelter Ave Loop
5205	River Drive - 50th St
5206	NW Bypass
5207	River Drive
5208	Park Drive
5209	5th 6th St Couplet
5210	Central Ln, 2nd Ave N
5211	10th St N
5212	Airport Rd
5213	No Name
5214	South Bypass
5215	13th St South
5217	25th 26th St Couplet
5219	38th Street
5221	River Drive
5223	20th St S W

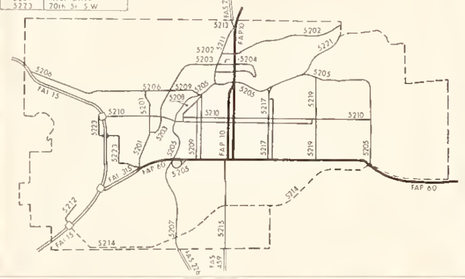

GREAT FALLS

FAU NO	STREET
5701	Second St
5702	Boulevard Ave
5703	Third St
5704	First Av
5705	Sixth St
5706	Third Ave
5707	Tenth, Eleventh
5708	Fifth Av
5709	Thirteenth St
5710	Seventh Av
5712	Fourteenth Av
5713	No Name St

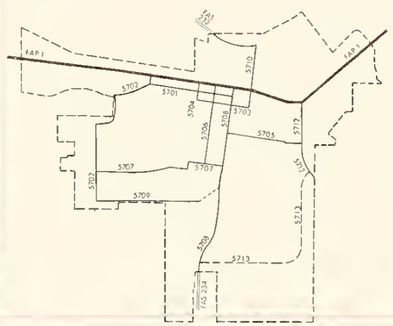

HAVRE

FAU NO	STREET
5801	Ft Harrison Rd
5802	Custer Av
5804	Unknown (Proposed)
5805	Main - Park - Benton
5806	Hilg RR - Lyndon - Bide Ave
5807	Main St - Cedar St
5808	11th Av - Frontage Rd
5809	Montana Ave
5811	Montana Av
5812	Neill Av
5813	Lombard St
5814	6th Av
5815	Jackson St
5816	Broadway

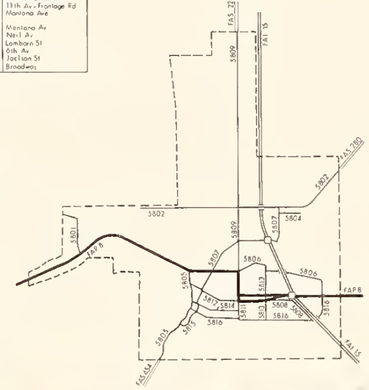

HELENA

FAU NO	STREET
6701	Meridian Rd
6702	2 Mile Dr
6703	N Lights Blvd - Hidg Dr
6704	Sky Ve Dr - Bills Pt Dr
6705	Hawthorne Ave
6706	3 Mile Dr
6707	Arizona St
6708	E Reserve St
6709	Solberg Dr - Spring Cr Dr
6710	W Evergreen Dr
6711	LaSalle Rd
6712	Helena Flats Dr
6713	California
6714	Railroad St
6715	2nd St
6716	4th St
6717	6th St
6718	11th St
6720	7th Av W
6721	5th Av W
6722	1st Av W
6723	1st Av E
6724	3rd Av E
6725	4th Av E
6726	Woodland Av
6728	7th Av NE
6729	Flathead Dr
6730	Airport Rd

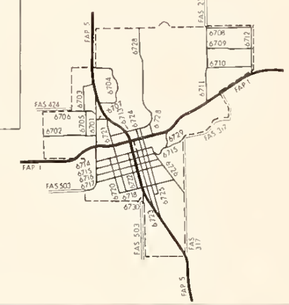

KALISPELL

FAU NO	STREET
7101	Fourth St
7102	Mt Pleasant St
7103	Entrance Av
7104	Boulevard St
7105	Seventh St
7106	Spring St
7107	Fifth Av
7108	Brazeau
7109	Fourth Av
7110	Walnut St
7111	First Av
7112	Casino Circle Drive
7113	Westfall Av, S & St

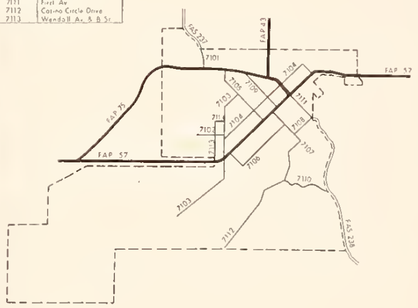

LEWISTOWN

FAU NO	STREET
7401	7th St
7402	Sunset Dr to Westin St
7403	5th
7404	Front St Star Rd
7405	No Name
7406	Mc Cook C Glen St
7407	Rodgers Elkhorn Ln
7408	Park St Extended
7409	Main H St
7410	Geyser St
7411	B St
7412	5th Clarence St
7413	Guthrie - Tower Ln
7414	Bullman Creek Ln

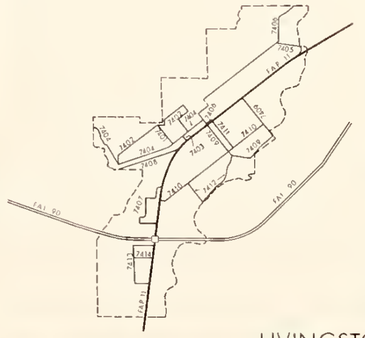

LIVINGSTON

FAU NO	STREET
8001	Washington - Leighton Blk
8002	5th Street
8003	Pleasant Street
8004	Montana Ave
8005	Bridge Street
8006	Stevens Ave
8007	10th St - Pearl St
8008	Haynes Ave
8009	8th St - Stower St
8011	Comstock St

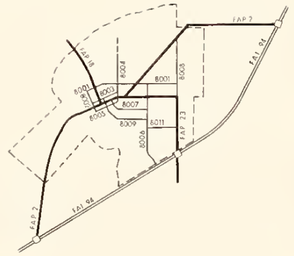

MILES CITY

FAU NO	STREET
8101	Clements St
8102	3rd St S
8103	Reserve St
8104	Stoddard St
8105	Russell St
8106	Toole - Spruce - Madison
8107	Stephens - Orange
8108	Main St
8109	Scott St
8110	Front St
8111	Ryman - Alder - Pattee
8112	E Broadway
8113	Higgins Ave
8114	5th / 6th Couplet
8115	Van Buren St
8116	Kearney - Mount
8117	S Higgins Ave
8119	Higgins Ave
8120	South Ave
8121	Arthur Ave
8122	39th St
8124	Mullan Rd
8125	Bandrett St
8126	Beckwith Ave

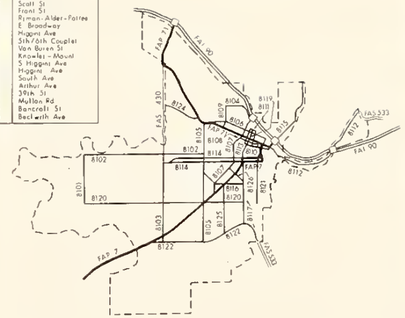

MISSOULA

MONTANA
FEDERAL AID URBAN ROUTES

PREPARED BY THE
STATE OF MONTANA
DEPARTMENT OF HIGHWAYS
PLANNING AND RESEARCH BUREAU
IN COOPERATION WITH THE
U S DEPARTMENT OF TRANSPORTATION
FEDERAL HIGHWAY ADMINISTRATION

LEGEND

- FEDERAL AID INTERSTATE ROUTE
- FEDERAL AID PRIMARY ROUTE
- FEDERAL AID SECONDARY ROUTE
- FEDERAL AID URBAN ROUTE
- 1801 FEDERAL AID URBAN ROUTE NUMBER
- FEDERAL AID URBAN BOUNDARY

December 31, 1977

FAI 15

MILE POST	SECTION DESCRIPTION	COUNTY	TRAFFIC TYPE	SECTION LENGTH	*******ADT******* 76	77	78	VEH MILES
0+0.000	MONTANA IDAHO LINE							
			ALL VEHICLES		880	1401	1260	652
		BEAVERHEAD	COMMERCIAL	0.518	213	347	315	163
			OUT OF STATE		293	462	478	248
0+0.518	MONIDA INT JCT FAS 509							
			ALL VEHICLES		1064	1195	1270	18492
		BEAVERHEAD	COMMERCIAL	14.561	258	296	317	4623
			OUT OF STATE		354	394	482	7027
15+0.072	ENT LIMA CL							
		BEAVERHEAD	ALL VEHICLES	0.098	1316	1095	1270	124
15+0.170	LIMA INT							
		BEAVERHEAD	ALL VEHICLES	0.209	1198	1192	1355	283
15+0.379	LV LIMA CL							
			ALL VEHICLES		1198	1192	1360	2302
		BEAVERHEAD	COMMERCIAL	1.693	291	295	340	575
			OUT OF STATE		398	393	516	874
17+0.083	BEG 4LND							
			ALL VEHICLES		1198	1192	1360	9180
		BEAVERHEAD	COMMERCIAL	6.750	291	295	340	2295
			OUT OF STATE		398	393	516	3488
23+0.831	DELL INT							
			ALL VEHICLES		1087	1143	1250	7215
		BEAVERHEAD	COMMERCIAL	5.772	264	283	312	1803
			OUT OF STATE		361	377	475	2741
29+0.603	KIDD INT							
			ALL VEHICLES		1044	1097	1300	10075
		BEAVERHEAD	COMMERCIAL	7.750	253	272	325	2518
			OUT OF STATE		347	362	494	3828
37+0.353	RED ROCK INT							
			ALL VEHICLES		1188	1249	1270	674
		BEAVERHEAD	COMMERCIAL	0.531	288	309	317	168
			OUT OF STATE		395	412	482	256
37+0.884	END 4LND							
			ALL VEHICLES		1188	1249	1270	8345
		BEAVERHEAD	COMMERCIAL	6.571	288	309	317	2086
			OUT OF STATE		395	412	482	3171
44+0.459	HORSE PRAIRIE INT JCT FAS 324							

FAI 15

MILE POST	SECTION DESCRIPTION	COUNTY	TRAFFIC TYPE	SECTION LENGTH	*******ADT******* 76	77	78	VEH MILES
44+0.459	HORSE PRAIRIE INT JCT FAS 324							
			ALL VEHICLES		1434	1507	1390	16108
		BEAVERHEAD	COMMERCIAL	11.589	306	330	347	4027
			OUT OF STATE		400	473	528	6121
56+0.044	BARRETTS INT							
			ALL VEHICLES		1759	1849	1470	2554
		BEAVERHEAD	COMMERCIAL	1.738	376	356	355	618
			OUT OF STATE		490	554	558	970
57+0.780	BEG 2LN PTW							
			ALL VEHICLES		1891	1988	1830	3554
		BEAVERHEAD	COMMERCIAL	1.942	404	383	442	860
			OUT OF STATE		527	596	561	1091
59+0.589	JCT FAS 278 & FUTURE JCT 222 ON PTW							
			ALL VEHICLES		3127	3245	3110	10701
		BEAVERHEAD	COMMERCIAL	3.441	618	592	674	2322
			OUT OF STATE		804	900	690	2375
62+1.023	ENT DILLON CL							
		BEAVERHEAD	ALL VEHICLES	0.163			3270	533
63+0.158	JCT FUTURE FAP 89							
		BEAVERHEAD	ALL VEHICLES	0.683			7328	5005
63+0.841	BEG 4LN							
		BEAVERHEAD	ALL VEHICLES	0.236			7685	1813
63+1.077	END 4LN							
		BEAVERHEAD	ALL VEHICLES	0.372			9842	3661
63+1.449	LV DILLON CL							
			ALL VEHICLES		8408	8858	9540	2032
		BEAVERHEAD	COMMERCIAL	0.213	1345	1638	477	101
			OUT OF STATE		1925	2126	477	101
63+1.662	ENT DILLON CL							
		BEAVERHEAD	ALL VEHICLES	0.113	7388	7851	9180	1037
63+1.775	LV DILLON CL							
			ALL VEHICLES		7388	7851	8405	285
		BEAVERHEAD	COMMERCIAL	0.034	1182	1452	617	21
			OUT OF STATE		1691	1884	617	21
63+1.809	JCT FAP 49							

MILE POST	SECTION DESCRIPTION	COUNTY	TRAFFIC TYPE	SECTION LENGTH	*******ADT******* 76	77	78	VEH MILES
63+1.809	JCT FAP 49							
			ALL VEHICLES		1204	1735	1349	570
		BEAVERHEAD	COMMERCIAL	0.423	204	320	326	138
			OUT OF STATE		254	416	306	129
63+2.232	ENT DILLON CL							
		BEAVERHEAD	ALL VEHICLES	0.347	1203	1533	1334	463
63+2.579	DILLON INT FUTURE JCT FAP 89							
		BEAVERHEAD	ALL VEHICLES	0.083	1203	1331	1320	109
63+2.662	LV DILLON CL							
			ALL VEHICLES		1203	1331	1320	14727
		BEAVERHEAD	COMMERCIAL	11.157	180	239	319	3563
			OUT OF STATE		319	379	299	3343
74+0.974	APEX INT							
			ALL VEHICLES		1129	1200	1310	13409
		BEAVERHEAD	COMMERCIAL	10.236	169	216	317	3245
			OUT OF STATE		300	342	297	3043
85+0.214	ROCK CREEK INT							
			ALL VEHICLES		1085	1002	1310	577
		BEAVERHEAD	COMMERCIAL	0.441	162	180	317	139
			OUT OF STATE		288	285	297	131
85+0.655	BEAVERHEAD CO LN MADISON CO							
			ALL VEHICLES		1085	1002	1310	9779
		MADISON	COMMERCIAL	7.465	162	180	317	2366
			OUT OF STATE		288	285	297	2219
93+0.122	MELROSE INT JCT FAS 361							
			ALL VEHICLES		1375	1269	1378	151
		MADISON	COMMERCIAL	0.110	206	228	333	36
			OUT OF STATE		365	361	312	34
93+0.232	MADISON CO LN SILVER BOW CO							
			ALL VEHICLES		1375	1269	1378	8223
		SILVER BOW	COMMERCIAL	5.968	206	228	333	1990
			OUT OF STATE		365	361	312	1866
99+0.233	MOOSE CREEK INT							
			ALL VEHICLES		1256	1159	1378	4484
		SILVER BOW	COMMERCIAL	3.254	188	208	333	1085
			OUT OF STATE		334	330	312	1017
102+0.487	DIVIDE INT JCT FAP 46							

FAI 15

MILE POST	SECTION DESCRIPTION	COUNTY	TRAFFIC TYPE	SECTION LENGTH	*******ADT******* 76	77	78	VEH MILES
102+0.487	DIVIDE INT JCT FAP 46							
			ALL VEHICLES		1429	1536	1507	20823
		SILVER BOW	COMMERCIAL	13.816	207	259	364	5039
			OUT OF STATE		363	436	342	4726
116+0.316	BUXTON INT							
			ALL VEHICLES		1573	1597	1480	5354
		SILVER BOW	COMMERCIAL	3.618	228	269	358	1295
			OUT OF STATE		399	453	335	1215
119+0.932	VICTOR INT							
			ALL VEHICLES		1740	1767	2260	2786
		SILVER BOW	COMMERCIAL	1.233	252	298	546	674
			OUT OF STATE		441	501	513	632
121+0.132	NISSLER INT JCT I 90							
			ALL VEHICLES		8044	8373	9320	12293
		SILVER BOW	COMMERCIAL	1.319	1214	1184	1575	2077
			OUT OF STATE		1142	2256	2311	3048
122+0.423	ROCKER INT JCT FAS 276							
			ALL VEHICLES		8481	8912	9330	16849
		SILVER BOW	COMMERCIAL	1.806	1280	1015	1576	2847
			OUT OF STATE		1204	2272	2313	4178
124+0.230	W BUTTE INT JCT I 115							
			ALL VEHICLES		6098	6407	5380	5702
		SILVER BOW	COMMERCIAL	1.060	920	730	1016	1077
			OUT OF STATE		865	1633	1366	1448
125+0.331	ENT BUTTE URBAN EXT							
			ALL VEHICLES		6098	6407	5380	5412
		SILVER BOW	COMMERCIAL	1.006	920	730	1016	1022
			OUT OF STATE		865	1633	1366	1374
126+0.316	MONT ST INT FAU 1805 ENT BUTTE CL							
		SILVER BOW	ALL VEHICLES	1.620	8114	8527	7969	12910
127+0.936	HARRISON INT JCT FAP 29 LV BUTTE CL							
			ALL VEHICLES		5023	5278	4540	6887
		SILVER BOW	COMMERCIAL	1.517	758	601	856	1299
			OUT OF STATE		715	1345	1152	1748
129+0.454	E BUTTE INT JCT I 90 LV URBAN EXT							

MILE POST	SECTION DESCRIPTION	COUNTY	TRAFFIC TYPE	SECTION LENGTH	*******ADT******* 76	77	78	VEH MILES
129+0.454	E BUTTE INT JCT I 90 LV URBAN EXT							
			ALL VEHICLES		1015	1078	1040	4167
		SILVER BOW	COMMERCIAL	4.007	126	135	121	487
			OUT OF STATE		272	268	214	858
133+0.489	BEG 4LND							
			ALL VEHICLES		1015	1078	1040	152
		SILVER BOW	COMMERCIAL	0.147	126	135	121	17
			OUT OF STATE		272	268	214	31
133+0.636	SILVER BOW CO LN JEFFERSON CO							
			ALL VEHICLES		1210	1285	1020	415
		JEFFERSON	COMMERCIAL	0.407	151	161	119	48
			OUT OF STATE		324	320	210	85
134+0.039	WOODVILLE INT							
			ALL VEHICLES		1405	1493	1000	4638
		JEFFERSON	COMMERCIAL	4.638	175	188	117	542
			OUT OF STATE		376	371	206	955
138+0.660	TRASK INT							
			ALL VEHICLES		1098	1147	1000	1307
		JEFFERSON	COMMERCIAL	1.307	137	144	117	152
			OUT OF STATE		294	285	206	269
139+0.967	END 4LND							
			ALL VEHICLES		1123	1264	1115	17266
		JEFFERSON	COMMERCIAL	15.486	140	159	130	2020
			OUT OF STATE		298	314	229	3556
156+0.059	BASIN NOT INC							
			ALL VEHICLES		1331	1636	1375	10172
		JEFFERSON	COMMERCIAL	7.398	166	206	160	1190
			OUT OF STATE		351	407	283	2095
163+0.412	END CONN BEG 4LND							
			ALL VEHICLES		1482	1822	1520	2684
		JEFFERSON	COMMERCIAL	1.766	185	229	177	314
			OUT OF STATE		391	453	313	552
164+0.920	BOULDER INT JCT FAP 69							
			ALL VEHICLES		1856	2283	1710	19098
		JEFFERSON	COMMERCIAL	11.169	232	287	200	2234
			OUT OF STATE		489	568	352	3934
176+0.014	JEFFERSON CITY INT							

FAI 15

MILE POST	SECTION DESCRIPTION	COUNTY	TRAFFIC TYPE	SECTION LENGTH	*******ADT******* 76	77	78	VEH MILES
176+0.014	JEFFERSON CITY INT							
			ALL VEHICLES		2121	2359	2430	14580
		JEFFERSON	COMMERCIAL	6.000	265	297	284	1705
			OUT OF STATE		559	587	500	3003
182+0.116	CLANCY INT							
			ALL VEHICLES		2670	3439	3120	17440
		JEFFERSON	COMMERCIAL	5.590	333	433	365	2040
			OUT OF STATE		704	856	642	3592
187+0.707	MONTANA CITY INT JCT FAS 518							
			ALL VEHICLES		3330	4453	4310	9882
		JEFFERSON	COMMERCIAL	2.293	416	561	504	1156
			OUT OF STATE		879	1108	887	2035
190+0.000	JEFFERSON CO LN LEWIS & CLARK CO							
			ALL VEHICLES		3330	4453	4310	3202
		LEWIS AND CLARK	COMMERCIAL	0.743	416	561	504	374
			OUT OF STATE		879	1108	887	659
190+0.743	ENT HELENA URBAN EXT							
			ALL VEHICLES		3330	4453	4310	6055
		LEWIS AND CLARK	COMMERCIAL	1.405	416	561	504	708
			OUT OF STATE		879	1108	887	1247
192+0.148	CAPITAL INT JCT FAP 8							
			ALL VEHICLES		7027	7459	8020	625
		LEWIS AND CLARK	COMMERCIAL	0.078	808	902	938	73
			OUT OF STATE		1461	2155	1203	93
192+0.226	ENT HELENA CL							
		LEWIS AND CLARK	ALL VEHICLES	1.090	7027	7459	8020	8741
193+0.316	CEDAR ST INT JCT FAU 5807							
		LEWIS AND CLARK	ALL VEHICLES	0.698	3128	3177	3650	2547
194+0.015	LV HELENA CL							
			ALL VEHICLES		3128	3177	3650	3701
		LEWIS AND CLARK	COMMERCIAL	1.014	359	384	427	433
			OUT OF STATE		650	918	733	743
195+0.030	LV HELENA URBAN EXT							
			ALL VEHICLES		3128	3177	3650	18458
		LEWIS AND CLARK	COMMERCIAL	5.057	359	384	427	2159
			OUT OF STATE		650	918	733	3710
200+0.087	LINCOLN RD INT JCT FAS 279 453							

MILE POST	SECTION DESCRIPTION	COUNTY	TRAFFIC TYPE	SECTION LENGTH	*******ADT******* 76	77	78	VEH MILES
200+0.087	LINCOLN RD INT JCT FAS 279 453							
			ALL VEHICLES		2318	2722	2560	23083
		LEWIS AND CLARK	COMMERCIAL	9.017	296	367	407	3670
			OUT OF STATE		570	906	514	4639
209+0.109	GATES OF MOUNTAIN INT							
			ALL VEHICLES		2162	2513	2539	18737
		LEWIS AND CLARK	COMMERCIAL	7.377	276	339	403	2979
			OUT OF STATE		531	836	510	3766
216+0.480	SIEBEN INT							
			ALL VEHICLES		2178	2202	2520	6899
		LEWIS AND CLARK	COMMERCIAL	2.738	278	297	400	1097
			OUT OF STATE		535	733	506	1386
219+0.219	SPRING CREEK INT							
			ALL VEHICLES		2190	2293	2520	19015
		LEWIS AND CLARK	COMMERCIAL	7.546	280	309	400	3023
			OUT OF STATE		538	763	506	3822
226+0.764	WOLF CREEK INT JCT FAS 434							
			ALL VEHICLES		2048	2446	2640	4736
		LEWIS AND CLARK	COMMERCIAL	1.794	262	330	419	753
			OUT OF STATE		503	814	530	951
228+0.566	AUGUSTA INT JCT FAP 9							
			ALL VEHICLES		2034	2278	2266	25866
		LEWIS AND CLARK	COMMERCIAL	11.415	244	305	360	4112
			OUT OF STATE		329	501	455	5199
239+0.969	LEWIS & CLARK CO LN CASCADE CO							
			ALL VEHICLES		2034	2388	2266	1010
		CASCADE	COMMERCIAL	0.446	244	319	360	160
			OUT OF STATE		329	525	455	203
240+0.415	DEARBORN INT							
			ALL VEHICLES		1980	1766	2266	8266
		CASCADE	COMMERCIAL	3.648	237	236	360	1314
			OUT OF STATE		320	388	455	1661
244+0.063	CANYON INT							
			ALL VEHICLES		2104	1820	2363	9090
		CASCADE	COMMERCIAL	3.847	252	243	375	1445
			OUT OF STATE		340	400	474	1827
247+0.910	END 4LND							

FAI 15

MILE POST	SECTION DESCRIPTION	COUNTY	TRAFFIC TYPE	SECTION LENGTH	*******ADT******* 76	77	78	VEH MILES
247+0.910	END 4LND							
			ALL VEHICLES		2104	1820	2460	2991
		CASCADE	COMMERCIAL	1.216	252	243	391	475
			OUT OF STATE		340	400	494	601
249+0.515	TINTINGER INT							
			ALL VEHICLES		2032	2300	2460	13379
		CASCADE	COMMERCIAL	5.439	243	308	391	2127
			OUT OF STATE		329	506	494	2689
254+0.954	S CASCADE INT JCT FAP 68							
			ALL VEHICLES		2185	1803	2110	248
		CASCADE	COMMERCIAL	0.118	262	241	335	39
			OUT OF STATE		353	396	424	50
255+0.072	ENT CASCADE CL							
		CASCADE	ALL VEHICLES	1.054	2185	1803	2110	2223
256+0.126	LV CASCADE C L							
			ALL VEHICLES		2185	1803	2110	719
		CASCADE	COMMERCIAL	0.341	262	241	335	114
			OUT OF STATE		353	396	424	144
256+0.467	N CASCADE INT JCT FAP 68							
			ALL VEHICLES		2837	2805	3540	21516
		CASCADE	COMMERCIAL	6.078	340	375	562	3421
			OUT OF STATE		459	617	711	4324
262+0.545	BEG 4LND							
			ALL VEHICLES		2510	2805	3540	27888
		CASCADE	COMMERCIAL	7.878	301	375	562	4434
			OUT OF STATE		406	617	711	5605
270+0.425	ULM INT JCT FAS 330							
			ALL VEHICLES		3536	4267	3705	25194
		CASCADE	COMMERCIAL	6.800	424	571	589	4005
			OUT OF STATE		572	938	744	5063
277+0.220	ENT GREAT FALLS URBAN EXT							
			ALL VEHICLES		3536	4267	3705	2156
		CASCADE	COMMERCIAL	0.582	424	571	589	342
			OUT OF STATE		572	938	744	433
277+0.802	GORE HILL INT JCT FAU 5212							

MILE POST	SECTION DESCRIPTION	COUNTY	TRAFFIC TYPE	SECTION LENGTH	*******ADT******* 76	77	78	VEH MILES
277+0.802	GORE HILL INT JCT FAU 5212							
			ALL VEHICLES		7120	7524	8630	10131
		CASCADE	COMMERCIAL	1.174	676	684	1372	1610
			OUT OF STATE		1153	1369	1035	1215
278+0.976	10 AVE S INT JCT I 315							
			ALL VEHICLES		5951	6031	6260	3831
		CASCADE	COMMERCIAL	0.612	565	548	995	609
			OUT OF STATE		964	1097	751	459
279+0.588	ENT GREAT FALLS CL							
		CASCADE	ALL VEHICLES	0.975	5951	6031	6260	6103
280+0.563	CENTRAL AVE INT JCT FAU 5210							
		CASCADE	ALL VEHICLES	0.348	3925	4500	4870	1694
280+0.911	LV GT FALLS CL URBAN EXT							
			ALL VEHICLES		3925	4500	4870	7908
		CASCADE	COMMERCIAL	1.624	372	409	628	1020
			OUT OF STATE		514	819	584	949
282+0.535	EMERSON INT JCT FAU 5206							
			ALL VEHICLES		5448	5500	6380	2022
		CASCADE	COMMERCIAL	0.317	517	500	823	260
			OUT OF STATE		713	1001	765	242
283+0.018	LV GREAT FALLS URBAN EXT							
			ALL VEHICLES		5448	5500	6380	22693
		CASCADE	COMMERCIAL	3.557	517	500	823	2927
			OUT OF STATE		713	1001	765	2723
286+0.575	MANCHESER INT							
			ALL VEHICLES		5249	5613	5323	21850
		CASCADE	COMMERCIAL	4.105	498	510	686	2818
			OUT OF STATE		687	1021	638	2622
290+0.680	VAUGHN INT JCT FAP 3							
			ALL VEHICLES		2448	3033	2970	21250
		CASCADE	COMMERCIAL	7.155	367	403	525	3761
			OUT OF STATE		455	555	534	3825
297+0.836	GORDON INT							
			ALL VEHICLES		2681	3508	2315	8294
		CASCADE	COMMERCIAL	3.583	402	466	409	1468
			OUT OF STATE		383	641	416	1493
301+0.419	CASCADE CO LN TETON CO							

FAI 15

MILE POST	SECTION DESCRIPTION	COUNTY	TRAFFIC TYPE	SECTION LENGTH	*******ADT******* 76	77	78	VEH MILES
301+0.419	CASCADE CO LN TETON CO							
			ALL VEHICLES		2681	3508	2315	2754
		TETON	COMMERCIAL	1.190	402	466	409	487
			OUT OF STATE		268	641	416	495
302+0.610	POWER INT JCT FAS 431							
			ALL VEHICLES		2681	3123	2315	23487
		TETON	COMMERCIAL	10.146	402	415	409	4157
			OUT OF STATE		383	571	416	4227
313+0.248	DUTTON INT JCT FAS 221 379							
			ALL VEHICLES		1806	1793	2280	17768
		TETON	COMMERCIAL	7.793	270	238	403	3144
			OUT OF STATE		336	328	410	3198
321+0.071	COLLINS RD INT							
			ALL VEHICLES		2041	2379	2467	5565
		TETON	COMMERCIAL	2.256	306	316	436	985
			OUT OF STATE		379	435	444	1001
323+0.716	TETON CO LN PONDERA CO							
			ALL VEHICLES		1945	2379	2467	10904
		PONDERA	COMMERCIAL	4.420	291	316	436	1930
			OUT OF STATE		361	435	444	1962
328+0.145	BRADY INT JCT FAS 365							
			ALL VEHICLES		2267	2227	2230	16457
		PONDERA	COMMERCIAL	7.380	367	296	394	2912
			OUT OF STATE		340	407	401	2962
335+0.516	MIDWAY INT JCT FAP 21							
			ALL VEHICLES		1809	2245	1350	5190
		PONDERA	COMMERCIAL	3.845	293	298	238	918
			OUT OF STATE		271	410	243	934
339+0.361	CONRAD INT JCT FAP 21							
			ALL VEHICLES		2473	2245	1890	11137
		PONDERA	COMMERCIAL	5.893	472	321	334	1971
			OUT OF STATE		489	633	340	2004
345+0.254	LEDGER INT JCT FAS 366							
			ALL VEHICLES		2220	2245	1890	5683
		PONDERA	COMMERCIAL	3.007	424	321	334	1005
			OUT OF STATE		439	633	340	1022
348+0.261	VALIER INT JCT FAP 44							

FAI 15

MILE POST	SECTION DESCRIPTION	COUNTY	TRAFFIC TYPE	SECTION LENGTH	*******ADT******* 76	77	78	VEH MILES
348+0.261	VALIER INT JCT FAP 44							
			ALL VEHICLES		2259	1494	1890	7577
		PONDERA	COMMERCIAL	4.009	431	213	334	1341
			OUT OF STATE		447	421	340	1363
352+0.270	BULLHEAD RD INT							
			ALL VEHICLES		2052	2021	1720	3532
		PONDERA	COMMERCIAL	2.054	391	289	304	625
			OUT OF STATE		406	569	309	635
354+0.324	PONDERA CO LN TOOLE CO							
			ALL VEHICLES		1950	2021	1720	7697
		TOOLE	COMMERCIAL	4.475	372	289	304	1362
			OUT OF STATE		386	569	309	1385
358+0.800	MARIAS VALLEY RD INT							
			ALL VEHICLES		1821	1808	1720	7791
		TOOLE	COMMERCIAL	4.530	347	258	304	1379
			OUT OF STATE		360	509	309	1402
363+0.483	SHELBY INT JCT FAP 1							
			ALL VEHICLES		1091	1231	1370	1711
		TOOLE	COMMERCIAL	1.249	257	219	305	381
			OUT OF STATE		259	476	228	285
364+0.736	N SHELBY INT JCT FAP 67							
			ALL VEHICLES		1494	1432	1370	1702
		TOOLE	COMMERCIAL	1.243	352	254	305	379
			OUT OF STATE		355	554	228	284
365+0.979	END 4LND							
			ALL VEHICLES		1450	1432	1370	4474
		TOOLE	COMMERCIAL	3.266	342	254	305	997
			OUT OF STATE		345	554	228	747
369+0.245	JCT BRONKIN ROAD							
			ALL VEHICLES		1320	1598	1355	13547
		TOOLE	COMMERCIAL	9.998	311	284	302	3021
			OUT OF STATE		314	618	226	2262
379+0.243	KEVIN INT JCT FAS 215 343							
			ALL VEHICLES		1328	1567	1347	1355
		TOOLE	COMMERCIAL	1.006	313	278	300	302
			OUT OF STATE		379	606	225	226
380+0.249	BEG 4LND							

FAI 15

MILE POST	SECTION DESCRIPTION	COUNTY	TRAFFIC TYPE	SECTION LENGTH	*******ADT******* 76	77	78	VEH MILES
380+0.249	BEG 4LND							
			ALL VEHICLES		1328	1567	1340	6716
		TOOLE	COMMERCIAL	5.012	313	278	298	1497
			OUT OF STATE		379	606	223	1121
385+0.260	SWAYZE INT							
			ALL VEHICLES		1253	2043	1340	5264
		TOOLE	COMMERCIAL	3.929	295	363	298	1174
			OUT OF STATE		358	790	223	879
389+0.190	ENT SUNBURST CL							
		TOOLE	ALL VEHICLES	0.620	1253	2043	1340	830
389+0.810	SUNBURST INT JCT FAS 552							
		TOOLE	ALL VEHICLES	0.597	1232	2008	1180	704
390+0.407	LV SUNBURST CL							
			ALL VEHICLES		1232	2008	1020	3729
		TOOLE	COMMERCIAL	3.656	290	357	227	831
			OUT OF STATE		352	777	170	622
394+0.066	MCVEY INT							
			ALL VEHICLES		1190	1939	1020	3914
		TOOLE	COMMERCIAL	3.838	280	345	227	872
			OUT OF STATE		340	750	170	653
397+0.905	SWEET GRASS INT JCT FAS 214							
			ALL VEHICLES		1313	1144	1020	282
		TOOLE	COMMERCIAL	0.277	309	203	227	63
			OUT OF STATE		375	442	170	47
398+0.182	MONTANA CANADIAN LINE							
	SPUR I 115 AT BUTTE							
398+0.184	W BUTTE INT JCT I 15							
			ALL VEHICLES		3571	3266	3394	4021
		SILVER BOW	COMMERCIAL	1.185	553	372	339	402
			OUT OF STATE		521	832	407	482
399+0.369	EXCELSIOR INT JCT FAP 29							

FAI 15

MILE POST	SECTION DESCRIPTION	COUNTY	TRAFFIC TYPE	SECTION LENGTH	*******ADT******* 76	77	78	VEH MILES
	SPUR I 315 AT GREAT FALLS							
399+0.371	10 AVE S INT JCT I 15							
			ALL VEHICLES		9701	8338	8920	4638
		CASCADE	COMMERCIAL	0.520	1222	1050	892	463
			OUT OF STATE		1018	875	936	487
400+0.091	ENT GT FALLS CL 10 AVE S							
		CASCADE	ALL VEHICLES	0.306	9701	8338	8920	2729
400+0.397	JCT FAP 60							

FAI 90

0+0.000	MONTANA IDAHO LINE ENT LOLO NF							
			ALL VEHICLES		3042	4120	4000	824
		MINERAL	COMMERCIAL	0.206	620	807	900	185
			OUT OF STATE		1496	1977	1300	267
0+0.206	LOOKOUT PASS INT							
			ALL VEHICLES		3009	4120	4000	21960
		MINERAL	COMMERCIAL	5.490	613	807	900	4941
			OUT OF STATE		1480	1977	1300	7137
5+0.687	TAFT INT							
			ALL VEHICLES		3104	4189	4000	19352
		MINERAL	COMMERCIAL	4.838	633	821	900	4354
			OUT OF STATE		1527	2010	1300	6289
10+0.529	SALTESE INT							
			ALL VEHICLES		3200	4000	4000	23012
		MINERAL	COMMERCIAL	5.753	652	784	900	5177
			OUT OF STATE		1574	1920	1300	7478
16+0.330	HAUGAN INT							
			ALL VEHICLES		2904	3810	4055	10559
		MINERAL	COMMERCIAL	2.604	592	746	912	2375
			OUT OF STATE		1428	1828	1317	3431
18+0.927	DEBORGIA INT							

FAI 90

MILE POST	SECTION DESCRIPTION	COUNTY	TRAFFIC TYPE	SECTION LENGTH	*******ADT******* 76	77	78	VEH MILES
18+0.927	DEBORGIA INT							
			ALL VEHICLES		2887	3430	4110	10607
		MINERAL	COMMERCIAL	2.581	588	672	924	2386
			OUT OF STATE		1420	1646	1335	3447
21+0.518	BEG CONN TO 2LN PTW							
			ALL VEHICLES		2886	3430	4110	51177
		MINERAL	COMMERCIAL	12.452	588	672	924	11514
			OUT OF STATE		1419	1646	1335	16632
34+0.113	JCT FAP 35							
			ALL VEHICLES		2902	3530	4510	1560
		MINERAL	COMMERCIAL	0.346	592	691	1014	351
			OUT OF STATE		1427	1694	1465	507
34+0.459	ST REGIS NOT INC							
			ALL VEHICLES		3014	3530	3970	35956
		MINERAL	COMMERCIAL	9.057	614	691	893	8090
			OUT OF STATE		1483	1694	1290	11685
43+0.554	BEG CONST 2LN INTERSTATE							
			ALL VEHICLES		3299	3530	3700	6578
		MINERAL	COMMERCIAL	1.778	672	691	832	1480
			OUT OF STATE		1623	1694	1202	2138
44+0.879	JCT FUTURE FAP 70 LV LOLO NF							
			ALL VEHICLES		3471	3530	3700	5479
		MINERAL	COMMERCIAL	1.481	708	691	832	1232
			OUT OF STATE		1707	1694	1202	1780
46+0.361	ENT SUPERIOR CL							
		MINERAL	ALL VEHICLES	0.476	3471	3530	3700	1761
46+0.837	BEG 4LND							
		MINERAL	ALL VEHICLES	0.709	3444	3496	3726	2641
47+0.550	SUPERIOR INT JCT FAP 70 FAS 257							
		MINERAL	ALL VEHICLES	0.886	3105	3060	4070	3606
48+0.436	LV SUPERIOR CL							
			ALL VEHICLES		3105	3060	4070	28579
		MINERAL	COMMERCIAL	7.022	636	593	915	6430
			OUT OF STATE		1235	1459	1322	9288
55+0.461	LOZEAU INT							

FAI 90

MILE POST	SECTION DESCRIPTION	COUNTY	TRAFFIC TYPE	SECTION LENGTH	*******ADT******* 76	77	78	VEH MILES
55+0.461	LOZEAU INT							
			ALL VEHICLES		3079	3186	4070	25697
		MINERAL	COMMERCIAL	6.314	631	618	915	5782
			OUT OF STATE		1225	1519	1322	8351
61+0.774	TARKIO INT							
			ALL VEHICLES		2850	3565	4150	7059
		MINERAL	COMMERCIAL	1.701	584	691	933	1588
			OUT OF STATE		1134	1700	1348	2294
63+0.467	END 4LND							
			ALL VEHICLES		2850	3565	4150	14114
		MINERAL	COMMERCIAL	3.401	584	691	933	3175
			OUT OF STATE		1134	1700	1348	4587
66+0.869	FISH CREEK INT							
			ALL VEHICLES		3283	3262	4150	13670
		MINERAL	COMMERCIAL	3.294	673	632	933	3075
			OUT OF STATE		1306	1555	1348	4442
70+0.167	CYR INT							
			ALL VEHICLES		3237	3576	4150	18260
		MINERAL	COMMERCIAL	4.400	663	693	933	4108
			OUT OF STATE		1288	1705	1348	5934
74+0.569	BEG 4LND							
			ALL VEHICLES		3237	3576	4150	2465
		MINERAL	COMMERCIAL	0.594	663	693	933	554
			OUT OF STATE		1288	1705	1348	801
75+0.163	ALBERTON INT JCT FAS 507 ENT CL							
		MINERAL	ALL VEHICLES	0.534	3177	3241	4400	2349
75+0.697	END 4LND							
		MINERAL	ALL VEHICLES	0.850	3177	3241	4400	3740
76+0.547	LV ALBERTON CL							
			ALL VEHICLES		3177	3241	4400	3625
		MINERAL	COMMERCIAL	0.824	651	628	990	815
			OUT OF STATE		1264	1545	1430	1178
77+0.371	MINERAL CO LN MISSOULA CO							
			ALL VEHICLES		3177	3241	4400	18664
		MISSOULA	COMMERCIAL	4.242	651	628	990	4199
			OUT OF STATE		1264	1545	1430	6066
81+0.613	END TRANS BEG 4LN							

FAI 90

MILE POST	SECTION DESCRIPTION	COUNTY	TRAFFIC TYPE	SECTION LENGTH	*******ADT******* 76	77	78	VEH MILES
81+0.613	END TRANS BEG 4LN							
			ALL VEHICLES		3177	3241	4530	4570
		MISSOULA	COMMERCIAL	1.009	651	628	1019	1028
			OUT OF STATE		1264	1545	1472	1485
82+0.623	NINE MILE INT							
			ALL VEHICLES		3740	3944	4660	11957
		MISSOULA	COMMERCIAL	2.566	766	765	1048	2690
			OUT OF STATE		1488	1881	1514	3886
85+0.189	HUSON INT							
			ALL VEHICLES		3701	3944	4660	21268
		MISSOULA	COMMERCIAL	4.564	758	765	1048	4785
			OUT OF STATE		1472	1881	1514	6912
89+0.753	FRENCHTOWN INT JCT FAS 263							
			ALL VEHICLES		4383	4670	5235	34498
		MISSOULA	COMMERCIAL	6.590	898	905	1177	7762
			OUT OF STATE		1744	2227	1701	11212
96+0.343	DESMET INT JCT FAP 5 FAS 474							
			ALL VEHICLES		6325	6420	6580	35301
		MISSOULA	COMMERCIAL	5.365	1012	911	1283	6883
			OUT OF STATE		1410	2298	1190	6389
101+0.708	RESERVE INT JCT FAP 71							
			ALL VEHICLES		6321	6418	7660	15205
		MISSOULA	COMMERCIAL	1.985	1011	911	1493	2964
			OUT OF STATE		1409	2297	1386	2752
103+0.693	ENT MISSOULA CL & URBAN EXT							
		MISSOULA	ALL VEHICLES	0.495	6321	6418	7660	3791
104+0.191	LV MISSOULA CL							
			ALL VEHICLES		6321	6418	7660	2167
		MISSOULA	COMMERCIAL	0.283	1011	911	1493	422
			OUT OF STATE		1409	2297	1386	392
104+0.474	ENT MISSOULA CL							
		MISSOULA	ALL VEHICLES	0.306	6321	6418	7660	2343
104+0.780	ORANGE ST INT JCT FAU 8107							
		MISSOULA	ALL VEHICLES	0.853	8416	8670	9913	8455
105+0.633	VANBUREN INT JCT FAP 71 FAU 8115							

MILE POST	SECTION DESCRIPTION	COUNTY	TRAFFIC TYPE	SECTION LENGTH	*******ADT******* 76	77	78	VEH MILES
105+0.633	VANBUREN INT JCT FAP 71 FAU 8115							
		MISSOULA	ALL VEHICLES	0.347	9675	10965	13108	4548
105+0.980	LV MISSOULA CL							
			ALL VEHICLES		9675	10965	13108	16660
		MISSOULA	COMMERCIAL	1.271	1548	1557	2556	3248
			OUT OF STATE		2157	3925	2372	3015
107+0.251	URBAN EXT							
			ALL VEHICLES		9675	10965	13108	249
		MISSOULA	COMMERCIAL	0.019	1548	1557	2556	48
			OUT OF STATE		2157	3925	2372	45
107+0.270	E MISSOULA INT JCT FAU 8112							
			ALL VEHICLES		9135	10298	10870	195
		MISSOULA	COMMERCIAL	0.018	1461	1462	2119	38
			OUT OF STATE		2037	3686	1967	35
107+0.288	LV MISSOULA URBAN EXT							
			ALL VEHICLES		9135	10298	10870	31957
		MISSOULA	COMMERCIAL	2.940	1461	1462	2119	6231
			OUT OF STATE		2037	3686	1967	5784
109+1.224	BONNER INT JCT FAP 24							
			ALL VEHICLES		6031	6908	7810	32395
		MISSOULA	COMMERCIAL	4.148	1079	1174	1585	6576
			OUT OF STATE		1489	2172	1960	8131
113+0.886	TURAH INT							
			ALL VEHICLES		4757	5271	5410	37393
		MISSOULA	COMMERCIAL	6.912	941	1043	1098	7590
			OUT OF STATE		1289	1428	1357	9385
120+0.993	CLINTON INT JCT FAS 210							
			ALL VEHICLES		4623	4500	4990	25179
		MISSOULA	COMMERCIAL	5.046	915	891	1012	5111
			OUT OF STATE		1252	1219	1252	6320
126+0.039	ROCK CREEK INT							
			ALL VEHICLES		4519	3990	4570	20066
		MISSOULA	COMMERCIAL	4.391	894	790	927	4073
			OUT OF STATE		1224	1081	1147	5036
130+0.430	BEAVERTAIL INT							

FAI 90

MILE POST	SECTION DESCRIPTION	COUNTY	TRAFFIC TYPE	SECTION LENGTH	*******ADT******* 76	77	78	VEH MILES
130+0.430	BEAVERTAIL INT							
			ALL VEHICLES		4224	3990	4570	5497
		MISSOULA	COMMERCIAL	1.203	836	790	927	1116
			OUT OF STATE		1144	1081	1147	1379
131+0.633	MISSOULA CO LN GRANITE CO							
			ALL VEHICLES		4224	3990	4570	29462
		GRANITE	COMMERCIAL	6.447	836	790	927	5980
			OUT OF STATE		1144	1081	1147	7395
138+0.085	W BEARMOUTH INT							
			ALL VEHICLES		4422	3990	4570	69660
		GRANITE	COMMERCIAL	15.243	875	790	927	14141
			OUT OF STATE		1198	1081	1147	17484
153+0.319	ENT DRUMMOND CL							
		GRANITE	ALL VEHICLES	0.037	4422	3990	4570	169
153+0.356	W DRUMMOND INT JCT FAP 19							
		GRANITE	ALL VEHICLES	0.904	3261	2905	3930	3552
154+0.260	LV DRUMMOND CL							
			ALL VEHICLES		3261	2905	3930	78
		GRANITE	COMMERCIAL	0.020	688	557	797	15
			OUT OF STATE		1242	1205	986	19
154+0.280	E DRUMMOND INT JCT FAP 19 SPUR							
			ALL VEHICLES		3989	4585	4240	25630
		GRANITE	COMMERCIAL	6.045	841	880	860	5203
			OUT OF STATE		1519	1902	1064	6433
160+0.688	GRANITE COUNTY LN POWELL CO							
			ALL VEHICLES		3989	4585	4240	6741
		POWELL	COMMERCIAL	1.590	841	880	860	1368
			OUT OF STATE		1519	1902	1064	1692
162+0.278	JENS INT JCT CO ROAD							
			ALL VEHICLES		3651	3870	4240	16930
		POWELL	COMMERCIAL	3.993	770	743	860	3436
			OUT OF STATE		1391	1606	1064	4249
166+0.272	GOLDCREEK INT							
			ALL VEHICLES		3779	3809	4240	16815
		POWELL	COMMERCIAL	3.966	483	670	860	3413
			OUT OF STATE		1202	1455	1064	4220
170+0.240	PHOSPHATE INT							

FAI 90

MILE POST	SECTION DESCRIPTION	COUNTY	TRAFFIC TYPE	SECTION LENGTH	*******ADT******* 76	77	78	VEH MILES
170+0.240	PHOSPHATE INT							
			ALL VEHICLES		4714	5380	4820	10314
		POWELL	COMMERCIAL	2.140	603	946	978	2093
			OUT OF STATE		1499	2055	1209	2589
172+0.378	END 4LND BEG CONN							
			ALL VEHICLES		4714	5380	4820	11196
		POWELL	COMMERCIAL	2.323	603	946	978	2272
			OUT OF STATE		1499	2055	1209	2810
174+0.370	JCT FAP 8							
			ALL VEHICLES		4316	4291	4530	44611
		POWELL	COMMERCIAL	9.848	582	819	824	8119
			OUT OF STATE		1432	1665	1005	9903
184+0.906	N DEER LODGE INT							
			ALL VEHICLES		3405	3453	3544	4727
		POWELL	COMMERCIAL	1.334	459	659	645	860
			OUT OF STATE		1130	1339	786	1049
186+0.245	ENT DEER LODGE CL							
		POWELL	ALL VEHICLES	0.258	3405	3453	3544	914
186+0.503	LV DEER LODGE CL							
			ALL VEHICLES		3405	3453	3544	5096
		POWELL	COMMERCIAL	1.438	459	659	645	927
			OUT OF STATE		1130	1339	786	1131
187+0.926	S DEER LODGE INT							
			ALL VEHICLES				4583	34244
		POWELL	COMMERCIAL	7.472			834	6232
			OUT OF STATE				1017	7602
195+0.409	POWELL CO LN DEER LODGE CO							
			ALL VEHICLES				4583	28135
		DEER LODGE	COMMERCIAL	6.139			834	5120
			OUT OF STATE				1017	6245
201+0.549	WARM SPRINGS INT JCT FAP 47							
			ALL VEHICLES				4071	24743
		DEER LODGE	COMMERCIAL	6.078			740	4503
			OUT OF STATE				903	5493
208+0.406	ANACONDA INT JCT FAP 19							

FAI 90

MILE POST	SECTION DESCRIPTION	COUNTY	TRAFFIC TYPE	SECTION LENGTH	*******ADT******* 76	77	78	VEH MILES
208+0.406	ANACONDA INT JCT FAP 19							
			ALL VEHICLES		5855	5722	6891	14305
		DEER LODGE	COMMERCIAL	2.076	901	635	1102	2288
			OUT OF STATE		854	1464	1329	2761
210+0.482	DEER LODGE CO LN SILVER BOW CO							
			ALL VEHICLES		5855	5722	6891	9523
		SILVER BOW	COMMERCIAL	1.382	901	635	1102	1523
			OUT OF STATE		854	1464	1329	1838
211+0.864	GREGSON-FAIRMONT INT JCT FAS 441							
			ALL VEHICLES		5435	5722	6891	34964
		SILVER BOW	COMMERCIAL	5.074	836	635	1102	5594
			OUT OF STATE		793	1464	1329	6748
216+0.938	RAMSEY INT							
			ALL VEHICLES		6939	7117	6974	15489
		SILVER BOW	COMMERCIAL	2.221	1068	789	1115	2478
			OUT OF STATE		1013	1821	1345	2989
219+0.175	NISSLER INT JCT I 15							
		COIN I00015 121+0.132-129+0.454						
227+0.454	E BUTTE INT JCT I 15 LV URBAN EXT							
			ALL VEHICLES		4137	4304	4602	6410
		SILVER BOW	COMMERCIAL	1.393	637	477	984	1371
			OUT OF STATE		604	1101	1311	1827
228+0.635	CONTINENTAL INT							
			ALL VEHICLES		4042	4205	4236	18274
		SILVER BOW	COMMERCIAL	4.314	689	601	906	3910
			OUT OF STATE		881	1339	1207	5208
232+0.949	SILVER BOW CO LN JEFFERSON CO							
			ALL VEHICLES		4042	4205	4236	1325
		JEFFERSON	COMMERCIAL	0.313	755	735	906	283
			OUT OF STATE		1172	1602	1207	377
233+0.262	HOMESTAKE INT							
			ALL VEHICLES		3860	4016	3850	33552
		JEFFERSON	COMMERCIAL	8.715	721	702	823	7180
			OUT OF STATE		1119	1530	1097	9562
241+0.976	PIPESTONE INT							

MILE POST	SECTION DESCRIPTION	COUNTY	TRAFFIC TYPE	SECTION LENGTH	*******ADT******* 76	77	78	VEH MILES
241+0.976	PIPESTONE INT							
			ALL VEHICLES		3548	3727	3470	24460
		JEFFERSON	COMMERCIAL	7.049	663	652	742	5234
			OUT OF STATE		1028	1419	988	6971
249+0.026	WHITEHALL INT JCT FAP 55							
			ALL VEHICLES		3276	3441	3740	27174
		JEFFERSON	COMMERCIAL	7.266	638	622	800	5815
			OUT OF STATE		1031	1417	1065	7744
256+0.293	CARDWELL INT JCT FAS 359							
			ALL VEHICLES		2754	2892	2922	33302
		JEFFERSON	COMMERCIAL	11.397	537	523	625	7126
			OUT OF STATE		867	1191	832	9491
267+0.694	MILLIGAN CANYON INT							
			ALL VEHICLES		2754	2892	2922	11828
		JEFFERSON	COMMERCIAL	4.048	578	558	625	2531
			OUT OF STATE		750	1078	832	3371
271+0.742	JEFFERSON CO LN BROADWATER CO							
			ALL VEHICLES		2754	2892	2922	8909
		BROADWATER	COMMERCIAL	3.049	619	592	625	1906
			OUT OF STATE		633	965	832	2539
274+0.791	W THREE FORKS INT JCT FAP 8							
			ALL VEHICLES		4113	4785	4570	12133
		BROADWATER	COMMERCIAL	2.655	777	794	877	2329
			OUT OF STATE		921	1689	932	2475
277+0.447	BROADWATER CO LN GALLATIN CO							
			ALL VEHICLES		4113	4785	4570	4062
		GALLATIN	COMMERCIAL	0.889	777	794	877	780
			OUT OF STATE		921	1689	932	828
278+0.336	E THREE FORKS INT FAP 13 FAS 205							
			ALL VEHICLES		4830	4816	5540	27301
		GALLATIN	COMMERCIAL	4.928	912	799	1063	5241
			OUT OF STATE		1081	1700	1130	5569
283+0.265	LOGAN INT							
			ALL VEHICLES		5440	5377	5540	29999
		GALLATIN	COMMERCIAL	5.415	1164	790	1063	5759
			OUT OF STATE		1316	1941	1130	6119
288+0.680	MANHATTAN INT JCT FAS 288 346							

FAI 90

MILE POST	SECTION DESCRIPTION	COUNTY	TRAFFIC TYPE	SECTION LENGTH	*******ADT******* 76	77	78	VEH MILES
288+0.680	MANHATTAN INT JCT FAS 288 346							
			ALL VEHICLES		5449	5449	5910	56730
		GALLATIN	COMMERCIAL	9.599	1078	702	1134	10892
			OUT OF STATE		1345	2054	1205	11572
298+0.279	BELGRADE INT JCT FAP 85 FAS 291							
			ALL VEHICLES		5655	6252	6290	54112
		GALLATIN	COMMERCIAL	8.603	1119	806	1207	10389
			OUT OF STATE		1396	2357	1283	11039
306+0.879	W BOZEMAN INT JCT FAS 205 FAU 1207							
			ALL VEHICLES		3683	4327	4087	3694
		GALLATIN	COMMERCIAL	0.904	729	558	784	709
			OUT OF STATE		909	1631	833	753
307+0.783	ENT BOZEMAN CL							
		GALLATIN	ALL VEHICLES	1.519	3683	4327	4087	6208
309+0.301	LV BOZEMAN CL							
			ALL VEHICLES		3683	4327	4087	282
		GALLATIN	COMMERCIAL	0.069	729	558	784	54
			OUT OF STATE		909	1631	833	57
309+0.370	E BOZEMAN INT JCT FAP 50							
			ALL VEHICLES		5269	5811	5390	7362
		GALLATIN	COMMERCIAL	1.366	1043	749	1034	1413
			OUT OF STATE		1301	2190	1099	1501
310+0.737	LV BOZEMAN URBAN AREA							
			ALL VEHICLES		4986	5681	5390	12208
		GALLATIN	COMMERCIAL	2.265	987	732	1034	2344
			OUT OF STATE		1231	2142	1099	2490
313+0.447	BEAR CANYON INT							
			ALL VEHICLES		4704	5553	5390	17873
		GALLATIN	COMMERCIAL	3.316	931	716	1034	3431
			OUT OF STATE		1161	2093	1099	3646
316+0.767	TRAIL CREEK INT							
			ALL VEHICLES		4352	5137	5390	9103
		GALLATIN	COMMERCIAL	1.689	861	662	1034	1747
			OUT OF STATE		1074	1936	1099	1857
318+0.394	END 4LND							

MILE POST	SECTION DESCRIPTION	COUNTY	TRAFFIC TYPE	SECTION LENGTH	*******ADT******* 76	77	78	VEH MILES
318+0.394	END 4LND							
			ALL VEHICLES		4352	5137	5390	17442
		GALLATIN	COMMERCIAL	3.236	922	796	1034	3348
			OUT OF STATE		1059	1885	1099	3558
321+0.717	GALLATIN CO LN PARK CO							
			ALL VEHICLES		4861	5406	5390	19053
		PARK	COMMERCIAL	3.535	1098	978	1034	3658
			OUT OF STATE		1166	1930	1099	3886
325+0.245	END CONN BEG 4LND							
			ALL VEHICLES		5370	5676	5390	31111
		PARK	COMMERCIAL	5.772	1213	1027	1034	5973
			OUT OF STATE		1288	2026	1099	6346
330+0.991	W LIVINGSTON INT							
			ALL VEHICLES		3989	4375	4375	5963
		PARK	COMMERCIAL	1.363	901	791	980	1335
			OUT OF STATE		2273	1561	1093	1490
332+0.355	LIVINGSTON URBAN EXT							
			ALL VEHICLES		3989	4375	4375	2563
		PARK	COMMERCIAL	0.586	901	791	980	574
			OUT OF STATE		2271	1561	1093	640
332+0.941	S LIVINGSTON INT JCT FAP 11							
			ALL VEHICLES		3294	3597	3305	1791
		PARK	COMMERCIAL	0.542	744	651	740	401
			OUT OF STATE		790	1284	826	447
333+0.483	LV LIVINGSTON URBAN EXT							
			ALL VEHICLES		3294	3597	3305	14522
		PARK	COMMERCIAL	4.394	724	618	740	3252
			OUT OF STATE		788	1276	826	3630
337+0.877	E LIVINGSTON JCT FAP 11							
			ALL VEHICLES		5355	5360	4466	11321
		PARK	COMMERCIAL	2.535	1247	940	1000	2535
			OUT OF STATE		1344	1918	1116	2830
340+0.411	MISSION INT JCT FAP 59							
			ALL VEHICLES		3940	4587	4296	9846
		PARK	COMMERCIAL	2.292	992	862	962	2205
			OUT OF STATE		1036	1665	1074	2461
342+0.704	JCT FAS 295							

FAI 90

MILE POST	SECTION DESCRIPTION	COUNTY	TRAFFIC TYPE	SECTION LENGTH	*******ADT******* 76	77	78	VEH MILES
342+0.704	JCT FAS 295							
			ALL VEHICLES		3887	4308	4296	32018
		PARK	COMMERCIAL	7.453	979	809	962	7172
			OUT OF STATE		1022	1563	1074	8004
350+0.177	BEG 4LN							
			ALL VEHICLES		3875	4294	4296	14829
		PARK	COMMERCIAL	3.452	976	807	962	3321
			OUT OF STATE		1019	1558	1074	3707
353+0.629	END 4LN							
			ALL VEHICLES		3875	4294	4296	1254
		PARK	COMMERCIAL	0.292	976	807	962	280
			OUT OF STATE		1019	1558	1074	313
353+0.921	JCT FAS 563							
			ALL VEHICLES		3875	4294	4225	481
		PARK	COMMERCIAL	0.114	976	807	946	107
			OUT OF STATE		1019	1558	1056	120
353+1.035	PARK CO LN SWEET GRASS CO							
			ALL VEHICLES		3969	4202	4460	64386
		SWEET GRASS	COMMERCIAL	14.434	1000	789	999	14422
			OUT OF STATE		1043	1525	1115	16096
368+0.341	ENT BIG TIMBER CL							
		SWEET GRASS	ALL VEHICLES	0.262		5282	5828	1527
368+0.603	JCT FAS 298							
		SWEET GRASS	ALL VEHICLES	0.206		7004	7660	1578
368+0.809	JCT FAP 45							
		SWEET GRASS	ALL VEHICLES	0.419		5369	5390	2258
369+0.228	LV BIG TIMBER CL							
			ALL VEHICLES		3926	3720	4099	38955
		SWEET GRASS	COMMERCIAL	9.503	1036	826	918	8726
			OUT OF STATE		1162	1592	1024	9738
378+0.729	BEG 4LN							
			ALL VEHICLES		3585	3429	3910	49148
		SWEET GRASS	COMMERCIAL	12.570	946	761	875	11009
			OUT OF STATE		1061	1467	977	12287
391+0.116	SWEET GRASS CO LN STILLWATER CO							

MILE POST	SECTION DESCRIPTION	COUNTY	TRAFFIC TYPE	SECTION LENGTH	*******ADT******* 76	77	78	VEH MILES
391+0.116	SWEET GRASS CO LN STILLWATER CO							
			ALL VEHICLES		3520	3429	3910	3910
		STILLWATER	COMMERCIAL	1.000	929	761	875	875
			OUT OF STATE		1041	1467	977	977
392+0.117	REED POINT INT							
			ALL VEHICLES		3524	3089	3828	32576
		STILLWATER	COMMERCIAL	8.510	930	685	857	7297
			OUT OF STATE		1043	1322	957	8144
400+0.631	SPRINGTIME INT							
			ALL VEHICLES		3672	3666	3828	31669
		STILLWATER	COMMERCIAL	8.273	969	813	857	7093
			OUT OF STATE		1086	1569	957	7917
408+0.903	COLUMBUS INT JCT FAP 78							
			ALL VEHICLES		3950	3380	4666	82527
		STILLWATER	COMMERCIAL	17.687	825	659	1045	18486
			OUT OF STATE		1082	1159	1166	20631
426+0.594	PARK CITY INT							
			ALL VEHICLES		5850	4503	5150	13513
		STILLWATER	COMMERCIAL	2.624	895	878	1153	3027
			OUT OF STATE		1468	1544	1287	3378
429+0.219	STILLWATER CO LN YELLOWSTONE CO							
			ALL VEHICLES		5850	4503	5150	19518
		YELLOWSTONE	COMMERCIAL	3.790	895	878	1153	4372
			OUT OF STATE		1468	1544	1287	4879
433+0.009	W LAUREL INT							
			ALL VEHICLES		5213	5139	5000	2290
		YELLOWSTONE	COMMERCIAL	0.458	797	1002	1120	512
			OUT OF STATE		1308	1762	1250	572
433+0.467	ENT LAUREL CL							
		YELLOWSTONE	ALL VEHICLES	0.623	5213	5139	5000	3115
434+0.090	LAUREL INT JCT FAP 4 LV CL							
			ALL VEHICLES		8802	10057	10500	35574
		YELLOWSTONE	COMMERCIAL	3.388	1408	2101	1407	4766
			OUT OF STATE		1540	3610	1029	3486
437+0.479	MOSSMAIN INT JCT FAP 4							

FAI 90

MILE POST	SECTION DESCRIPTION	COUNTY	TRAFFIC TYPE	SECTION LENGTH	*******ADT******* 76	77	78	VEH MILES
437+0.479	MOSSMAIN INT JCT FAP 4							
			ALL VEHICLES		9440	10057	11290	79481
		YELLOWSTONE	COMMERCIAL	7.040	1293	2101	1512	10650
			OUT OF STATE		1652	3610	1106	7789
444+0.519	ENT BILLINGS URBAN EXT							
			ALL VEHICLES		9440	10057	11290	10646
		YELLOWSTONE	COMMERCIAL	0.943	1293	2101	1512	1426
			OUT OF STATE		1652	3610	1106	1043
445+0.462	ENT BILLINGS CL							
		YELLOWSTONE	ALL VEHICLES	0.502	9440	10057	11290	5667
445+0.964	W BILLINGS INT JCT FAU 1020							
		YELLOWSTONE	ALL VEHICLES	0.194	6690	7521	9365	1816
446+0.158	W BILLINGS INT JCT FAU 1010							
		YELLOWSTONE	ALL VEHICLES	3.936	6690	7521	7440	29283
450+0.095	27 ST INT JCT FAP 53							
		YELLOWSTONE	ALL VEHICLES	1.938	7208	8174	10290	19942
452+0.033	LV BILLINGS CL							
			ALL VEHICLES		7208	8174	10290	8468
		YELLOWSTONE	COMMERCIAL	0.823	987	1708	1378	1134
			OUT OF STATE		1261	2934	1008	829
452+0.856	LOCKWOOD INT JCT FAP 16 FAU 1028							
			ALL VEHICLES		6894	6550	7300	17892
		YELLOWSTONE	COMMERCIAL	2.451	1447	1368	1314	3220
			OUT OF STATE		1206	2351	1124	2755
455+0.308	LV BILLINGS URBAN EXT							
			ALL VEHICLES		6894	6550	7300	9256
		YELLOWSTONE	COMMERCIAL	1.268	1447	1368	1314	1666
			OUT OF STATE		1206	2351	1124	1425
456+0.580	PINEHILLS INT JCT I 94							
			ALL VEHICLES		3133	3584	3500	19775
		YELLOWSTONE	COMMERCIAL	5.650	582	637	787	4449
			OUT OF STATE		933	1275	731	4132
462+0.294	PRYOR CREEK INT							
			ALL VEHICLES		3155	3545	3500	26096
		YELLOWSTONE	COMMERCIAL	7.456	586	631	787	5871
			OUT OF STATE		940	1262	731	5454
469+0.753	ARROW CREEK INT							

MILE POST	SECTION DESCRIPTION	COUNTY	TRAFFIC TYPE	SECTION LENGTH	*******ADT******* 76	77	78	VEH MILES
469+0.753	ARROW CREEK INT							
			ALL VEHICLES		3176	3484	3500	12211
		YELLOWSTONE	COMMERCIAL	3.489	590	620	787	2747
			OUT OF STATE		946	1240	731	2552
473+0.242	YELLOWSTONE CO LN BIG HORN CO							
			ALL VEHICLES		3176	3484	3500	19169
		BIG HORN	COMMERCIAL	5.477	590	620	787	4313
			OUT OF STATE		946	1240	731	4006
478+0.713	BALLANTINE INT							
			ALL VEHICLES		3144	3359	3500	20184
		BIG HORN	COMMERCIAL	5.767	584	597	787	4541
			OUT OF STATE		936	1195	731	4218
484+0.470	TOLUCA INT							
			ALL VEHICLES		3214	3560	3500	40309
		BIG HORN	COMMERCIAL	11.517	597	633	787	9069
			OUT OF STATE		957	1267	731	8424
495+0.998	W HARDIN INT JCT FAP 48							
			ALL VEHICLES		3165	2994	2890	4615
		BIG HORN	COMMERCIAL	1.597	572	520	650	1038
			OUT OF STATE		769	1131	604	964
497+0.595	E HARDIN INT JCT FAP 48							
			ALL VEHICLES		3749	4268	4380	24930
		BIG HORN	COMMERCIAL	5.692	663	742	840	4786
			OUT OF STATE		1057	1613	876	4986
503+0.287	DUNMORE INT							
			ALL VEHICLES		3667	4205	4340	25823
		BIG HORN	COMMERCIAL	5.950	649	731	833	4958
			OUT OF STATE		1034	1589	868	5164
509+0.231	CROW AGENCY INT							
			ALL VEHICLES		3584	4205	4340	7182
		BIG HORN	COMMERCIAL	1.655	634	731	833	1379
			OUT OF STATE		1010	1589	868	1436
510+0.887	CUSTER BATTLEFIELD INT JCT FAP 37							
			ALL VEHICLES		2508	2430	2720	10534
		BIG HORN	COMMERCIAL	3.873	569	464	533	2064
			OUT OF STATE		1090	1312	628	2433
514+0.772	GARRYOWEN INT							

FAI 90

MILE POST	SECTION DESCRIPTION	COUNTY	TRAFFIC TYPE	SECTION LENGTH	*******ADT******* 76	77	78	VEH MILES
514+0.772	GARRYOWEN INT							
			ALL VEHICLES		2508	2430	2720	5083
		BIG HORN	COMMERCIAL	1.869	569	464	533	996
			OUT OF STATE		1090	1312	628	1174
516+0.640	END CONN							
			ALL VEHICLES		2321	2205	2326	31469
		BIG HORN	COMMERCIAL	13.527	526	421	455	6168
			OUT OF STATE		1009	1190	537	7269
530+0.440	JCT FAS 463 FUTURE FAP 73							
			ALL VEHICLES		2247	2178	2166	29339
		BIG HORN	COMMERCIAL	13.545	510	416	441	5985
			OUT OF STATE		977	1176	563	7628
544+0.049	JCT FUTURE FAP 74							
			ALL VEHICLES		2050	2134	2098	18886
		BIG HORN	COMMERCIAL	9.002	471	407	427	3852
			OUT OF STATE		904	1150	545	4910
553+0.000	MONTANA WYOMING LINE							

FAI 94

0+0.000	PINEHILL INT JCT I 90 BEG 4LND							
			ALL VEHICLES		3384	3400	3930	22774
		YELLOWSTONE	COMMERCIAL	5.795	896	720	711	4122
			OUT OF STATE		910	1475	672	3894
6+0.207	HUNTLEY INT JCT FAS 522							
			ALL VEHICLES		2746	2565	3300	28505
		YELLOWSTONE	COMMERCIAL	8.638	727	543	597	5159
			OUT OF STATE		738	1113	564	4874
14+0.843	BALLANTINE INT							
			ALL VEHICLES		2376	2383	2658	22364
		YELLOWSTONE	COMMERCIAL	8.414	629	505	481	4047
			OUT OF STATE		639	1034	454	3824
23+0.262	POMPEYS PILLAR INT JCT FAS 568							

MILE POST	SECTION DESCRIPTION	COUNTY	TRAFFIC TYPE	SECTION LENGTH	*******ADT******* 76	77	78	VEH MILES
23+0.262	POMPEYS PILLAR INT JCT FAS 568							
			ALL VEHICLES		2517	2365	2870	36624
		YELLOWSTONE	COMMERCIAL	12.761	667	501	519	6628
			OUT OF STATE		677	1026	490	6262
36+0.031	WACO INT							
			ALL VEHICLES		2166	2022	2610	29192
		YELLOWSTONE	COMMERCIAL	11.185	573	428	472	5283
			OUT OF STATE		582	877	446	4991
47+0.218	CUSTER INT JCT FAS 310							
			ALL VEHICLES		2337	2475	2610	6076
		YELLOWSTONE	COMMERCIAL	2.328	614	509	472	1099
			OUT OF STATE		649	1103	446	1039
49+0.551	MONT 47 INT JCT FAP 48							
			ALL VEHICLES		2293	2631	2680	5791
		YELLOWSTONE	COMMERCIAL	2.161	603	541	485	1048
			OUT OF STATE		637	1173	458	990
52+0.148	YELLOWSTONE CO LN TREASURE CO							
			ALL VEHICLES		2485	2837	2680	2666
		TREASURE	COMMERCIAL	0.995	653	584	485	482
			OUT OF STATE		690	1265	458	455
53+0.139	BIG HORN INT							
			ALL VEHICLES		2679	3043	2690	9695
		TREASURE	COMMERCIAL	3.603	704	626	487	1754
			OUT OF STATE		744	1357	460	1657
56+0.743	BEG 4LND							
			ALL VEHICLES		2679	3043	2702	30305
		TREASURE	COMMERCIAL	11.216	704	626	489	5485
			OUT OF STATE		744	1357	462	5182
67+0.975	HYSHAM INT JCT FAP 79							
			ALL VEHICLES		3020	3183	2356	9661
		TREASURE	COMMERCIAL	4.101	585	553	426	1748
			OUT OF STATE		761	1059	402	1652
72+0.033	SARPY CR INT JCT FAS 384							
			ALL VEHICLES		2422	1977	2126	21117
		TREASURE	COMMERCIAL	9.933	469	343	384	3822
			OUT OF STATE		610	658	363	3611
81+0.969	RESERVATION CREEK INT							

FAI 94

MILE POST	SECTION DESCRIPTION	COUNTY	TRAFFIC TYPE	SECTION LENGTH	*******ADT******* 76	77	78	VEH MILES
81+0.969	RESERVATION CREEK INT							
			ALL VEHICLES		2422	1977	2126	12050
		ROSEBUD	COMMERCIAL	5.668	469	343	384	2181
			OUT OF STATE		610	658	363	2060
87+0.640	COLSTRIP INT JCT FAP 39							
			ALL VEHICLES		2691	3472	3075	18363
		ROSEBUD	COMMERCIAL	5.972	468	579	556	3323
			OUT OF STATE		584	1036	525	3140
93+0.612	W FORSYTH INT JCT FAP 14							
			ALL VEHICLES		3343	1971	2440	1137
		ROSEBUD	COMMERCIAL	0.466	635	378	441	205
			OUT OF STATE		926	660	417	194
94+0.078	ENT FORSYTH CL							
		ROSEBUD	ALL VEHICLES	1.158		1971	2440	2825
95+0.236	E FORSYTH INT							
		ROSEBUD	ALL VEHICLES	0.228		2643	3170	722
95+0.464	LV FORSYTH CL							
			ALL VEHICLES		2976	2546	3170	27125
		ROSEBUD	COMMERCIAL	8.557	565	488	852	7296
			OUT OF STATE		824	853	481	4123
103+0.956	W ROSEBUD INT JCT FAS 446 447							
			ALL VEHICLES		2416	2306	3120	8863
		ROSEBUD	COMMERCIAL	2.841	459	442	839	2384
			OUT OF STATE		669	772	474	1347
106+0.796	E ROSEBUD INT							
			ALL VEHICLES		2733	2200	3010	33284
		ROSEBUD	COMMERCIAL	11.058	519	422	809	8953
			OUT OF STATE		757	737	457	5059
117+0.778	HATHAWAY INT							
			ALL VEHICLES		2652	2322	2850	6728
		ROSEBUD	COMMERCIAL	2.361	503	445	766	1810
			OUT OF STATE		734	778	433	1022
120+0.137	ROSEBUD CO LN CUSTER CO							
			ALL VEHICLES		2572	2445	2850	17524
		CUSTER	COMMERCIAL	6.149	488	469	766	4714
			OUT OF STATE		712	819	433	2663
126+0.301	MOON CREEK INT							

MILE POST	SECTION DESCRIPTION	COUNTY	TRAFFIC TYPE	SECTION LENGTH	*******ADT******* 76	77	78	VEH MILES
126+0.301	MOON CREEK INT							
			ALL VEHICLES		2580	3342	2690	6735
		CUSTER	COMMERCIAL	2.504	490	641	723	1811
			OUT OF STATE		714	1119	408	1023
128+0.806	RADAR INT							
			ALL VEHICLES		2687	3342	2690	18117
		CUSTER	COMMERCIAL	6.735	552	666	723	4873
			OUT OF STATE		812	1229	408	2753
135+0.538	W MILES CITY INT JCT FAP 2							
			ALL VEHICLES		1645	2173	2880	8029
		CUSTER	COMMERCIAL	2.788	363	449	760	2119
			OUT OF STATE		539	871	633	1766
138+0.330	BROADUS INT JCT FAP 23							
			ALL VEHICLES		1643	2173	2430	6927
		CUSTER	COMMERCIAL	2.851	351	386	641	1828
			OUT OF STATE		530	982	534	1524
141+0.153	BAKER INT JCT FAP 2							
			ALL VEHICLES		1761	2227	2192	28331
		CUSTER	COMMERCIAL	12.919	417	371	578	7479
			OUT OF STATE		582	1089	482	6232
154+0.006	BEG 4LND							
			ALL VEHICLES		1841	2371	2180	11124
		CUSTER	COMMERCIAL	5.103	436	395	575	2936
			OUT OF STATE		609	1159	479	2447
159+0.648	DIAMOND RING INT							
			ALL VEHICLES		1841	2371	2165	8131
		CUSTER	COMMERCIAL	3.756	388	450	571	2146
			OUT OF STATE		635	1021	476	1788
163+0.404	CUSTER CO LN PRAIRIE CO							
			ALL VEHICLES		1841	2371	2165	28339
		PRAIRIE	COMMERCIAL	13.090	388	450	571	7481
			OUT OF STATE		635	1021	476	6234
176+0.489	TERRY INT JCT FAP 40							
			ALL VEHICLES		2158	2253	2150	19332
		PRAIRIE	COMMERCIAL	8.992	444	437	567	5103
			OUT OF STATE		699	870	473	4253
185+0.480	FALLON INT JCT FAS 340							

FAI 94

MILE POST	SECTION DESCRIPTION	COUNTY	TRAFFIC TYPE	SECTION LENGTH	*******ADT******* 76	77	78	VEH MILES
185+0.480	FALLON INT JCT FAS 340							
			ALL VEHICLES		2205	1963	2196	12675
		PRAIRIE	COMMERCIAL	5.772	454	380	579	3346
			OUT OF STATE		714	757	483	2788
191+0.252	PRAIRIE CO LN DAWSON CO							
			ALL VEHICLES		2169	1822	2196	2942
		DAWSON	COMMERCIAL	1.340	446	353	579	776
			OUT OF STATE		702	703	483	647
192+0.604	BAD ROUTE INT							
			ALL VEHICLES		2200	1797	2300	13956
		DAWSON	COMMERCIAL	6.068	453	348	607	3684
			OUT OF STATE		712	693	506	3070
198+0.672	CRACKER BOX INT							
			ALL VEHICLES		2345	2395	2350	13089
		DAWSON	COMMERCIAL	5.570	483	464	620	3455
			OUT OF STATE		759	924	517	2879
204+0.243	WHOOPUP CR INT							
			ALL VEHICLES		2524	2472	2404	5418
		DAWSON	COMMERCIAL	2.254	519	479	634	1430
			OUT OF STATE		817	954	528	1192
206+0.497	PLEASANT VIEW INT							
			ALL VEHICLES		2703	2550	2760	10849
		DAWSON	COMMERCIAL	3.931	556	494	728	2864
			OUT OF STATE		875	984	607	2386
210+0.371	W GLENDIVE INT JCT FAP 57 SPUR							
			ALL VEHICLES		2119	1417	1900	1970
		DAWSON	COMMERCIAL	1.037	572	332	501	520
			OUT OF STATE		934	777	418	433
211+0.406	ENT GLENDIVE URBAN EXT							
			ALL VEHICLES		2119	1417	1900	140
		DAWSON	COMMERCIAL	0.074	572	332	501	37
			OUT OF STATE		934	777	418	30
211+0.480	CIRCLE INT JCT FAP 57							
			ALL VEHICLES		1984	1913	2330	4399
		DAWSON	COMMERCIAL	1.888	535	449	615	1161
			OUT OF STATE		874	1050	512	967
213+0.364	SIDNEY INT JCT FAP 20							

MILE POST	SECTION DESCRIPTION	COUNTY	TRAFFIC TYPE	SECTION LENGTH	*******ADT******* 76	77	78	VEH MILES
213+0.364	SIDNEY INT JCT FAP 20							
			ALL VEHICLES		2472	2015	3240	771
		DAWSON	COMMERCIAL	0.238	667	473	835	198
			OUT OF STATE		1090	1106	706	168
213+0.602	LV GLENDIVE URBAN EXT							
			ALL VEHICLES		2472	2015	3240	4503
		DAWSON	COMMERCIAL	1.390	667	473	835	1161
			OUT OF STATE		1090	1106	706	981
214+0.992	ENT GLENDIVE CL & URBAN EXT							
		DAWSON	ALL VEHICLES	0.454	2472	2015	3240	1470
215+0.444	E GLENDIVE INT JCT FAP 57							
		DAWSON	ALL VEHICLES	0.060	2325	2015	3240	194
215+0.504	LV GLENDIVE CL & URBAN EXT							
			ALL VEHICLES		2402	2009	3240	8696
		DAWSON	COMMERCIAL	2.684	648	472	835	2243
			OUT OF STATE		1059	1102	706	1895
218+0.184	END CONN							
			ALL VEHICLES		2480	2003	2895	48410
		DAWSON	COMMERCIAL	16.722	667	466	746	12489
			OUT OF STATE		1091	1092	631	10553
234+0.916	DAWSON CO LN WIBAUX CO BEG TRANS							
			ALL VEHICLES		2480	2003	2550	874
		WIBAUX	COMMERCIAL	0.343	664	462	657	225
			OUT OF STATE		1088	1085	555	190
235+0.249	END TRANS BEG 4LN							
			ALL VEHICLES		2480	2003	2424	2252
		WIBAUX	COMMERCIAL	0.929	664	462	625	581
			OUT OF STATE		1088	1085	528	491
236+0.178	ROCHLITZ INT							
			ALL VEHICLES		2464	2003	2050	11041
		WIBAUX	COMMERCIAL	5.386	660	462	528	2848
			OUT OF STATE		1081	1085	446	2407
241+0.570	ENT WIBAUX CL							
		WIBAUX	ALL VEHICLES	0.281	2323	2003	2050	576
241+0.851	W WIBAUX INT JCT FAP 27 SPUR FAS261							

FAI 94

MILE POST	SECTION DESCRIPTION	COUNTY	TRAFFIC TYPE	SECTION LENGTH	*******ADT******* 76	77	78	VEH MILES
241+0.851	W WIBAUX INT JCT FAP 27 SPUR FAS261							
		WIBAUX	ALL VEHICLES	0.361	1844	1328	1830	660
242+0.212	LV WIBAUX CL							
			ALL VEHICLES		2054	1668	2011	524
		WIBAUX	COMMERCIAL	0.261	550	385	518	135
			OUT OF STATE		901	904	438	114
242+0.473	E WIBAUX INT JCT FAP 27							
			ALL VEHICLES		2264	2008	2192	13971
		WIBAUX	COMMERCIAL	6.374	606	463	565	3604
			OUT OF STATE		993	1088	477	3045
248+0.852	CARLYLE INT							
			ALL VEHICLES		2264	2008	2192	2946
		WIBAUX	COMMERCIAL	1.344	606	463	565	760
			OUT OF STATE		993	1088	477	642
250+0.194	MONTANA NORTH DAKOTA LINE							

FAP 1

MILE POST	SECTION DESCRIPTION	COUNTY	TRAFFIC TYPE	SECTION LENGTH	*******ADT******* 76	77	78	VEH MILES
0+0.000	IDAHO LN BEG FH 1 KOOTENAI NF							
			ALL VEHICLES		925	1032	1027	3859
		LINCOLN	COMMERCIAL	3.754	133	148	128	482
			OUT OF STATE		138	145	130	490
3+0.718	JCT FAS 508							
			ALL VEHICLES		1454	1632	1638	16678
		LINCOLN	COMMERCIAL	10.179	209	235	204	2084
			OUT OF STATE		218	230	208	2118
13+0.947	ENT TROY CL							
		LINCOLN	ALL VEHICLES	1.326	1959	2120	2203	2921
15+0.265	LV TROY CL							
			ALL VEHICLES		1882	2083	2104	3483
		LINCOLN	COMMERCIAL	1.655	271	300	263	435
			OUT OF STATE		282	293	267	442
16+0.932	JCT FAP 56							
			ALL VEHICLES		1716	1910	1953	25267
		LINCOLN	COMMERCIAL	12.938	293	307	292	3790
			OUT OF STATE		308	496	269	3486
29+0.863	BEG 4LN							
			ALL VEHICLES		3944	4278	4911	9999
		LINCOLN	COMMERCIAL	2.036	674	688	736	1499
			OUT OF STATE		710	1112	677	1379
31+0.889	ENT LIBBY CL							
		LINCOLN	ALL VEHICLES	0.424		7901	8634	3660
32+0.313	JCT FAP 33 END FH 1							
		LINCOLN	ALL VEHICLES	0.435		9735	10149	4415
32+0.748	LV LIBBY CL							
			ALL VEHICLES		4808	5531	6299	18616
		LINCOLN	COMMERCIAL	2.955	774	1050	705	2085
			OUT OF STATE		1149	1936	428	1265
35+0.729	JCT FAS 482							
			ALL VEHICLES		2175	2095	2261	14115
		LINCOLN	COMMERCIAL	6.242	350	398	400	2498
			OUT OF STATE		519	733	438	2738
41+1.008	JCT FAS 482							

FAP 1

MILE POST	SECTION DESCRIPTION	COUNTY	TRAFFIC TYPE	SECTION LENGTH	*******ADT******* 76	77	78	VEH MILES
41+1.008	JCT FAS 482							
			ALL VEHICLES		793	981	1068	2460
		LINCOLN	COMMERCIAL	2.303	127	186	189	435
			OUT OF STATE		189	343	207	477
44+0.296	BEG FH 2							
			ALL VEHICLES		849	989	971	15925
		LINCOLN	COMMERCIAL	16.401	136	188	171	2818
			OUT OF STATE		202	346	188	3089
60+0.698	MANICKE JCT							
			ALL VEHICLES		879	1058	1040	4325
		LINCOLN	COMMERCIAL	4.159	141	201	184	765
			OUT OF STATE		210	370	201	839
64+0.847	END FH 2							
			ALL VEHICLES		842	1076	972	15113
		LINCOLN	COMMERCIAL	15.541	135	204	172	2675
			OUT OF STATE		201	376	188	2932
80+0.387	LINCOLN CO LN FLATHEAD CO							
			ALL VEHICLES		805	1094	939	864
		FLATHEAD	COMMERCIAL	0.921	129	207	166	153
			OUT OF STATE		192	382	182	167
81+0.322	JCT FAS 556							
			ALL VEHICLES		859	975	1017	2288
		FLATHEAD	COMMERCIAL	2.250	93	88	180	405
			OUT OF STATE		78	155	197	443
83+0.559	ENT KOOTENAI NF BEG FH 3							
			ALL VEHICLES		889	942	1017	7536
		FLATHEAD	COMMERCIAL	7.411	96	85	180	1334
			OUT OF STATE		80	149	197	1462
90+0.965	END FH 3							
			ALL VEHICLES		966	927	1017	8580
		FLATHEAD	COMMERCIAL	8.437	105	84	180	1518
			OUT OF STATE		87	147	197	1664
99+0.410	MARION JCT							
			ALL VEHICLES		1660	1813	1800	36380
		FLATHEAD	COMMERCIAL	20.205	191	173	234	4733
			OUT OF STATE		154	297	183	3704
119+0.622	BEG 4LN ENT KALISPELL URBAN EXT							

MILE POST	SECTION DESCRIPTION	COUNTY	TRAFFIC TYPE	SECTION LENGTH	*******ADT******* 76	77	78	VEH MILES
119+0.622	BEG 4LN ENT KALISPELL URBAN EXT							
			ALL VEHICLES		7878	7808	7785	3589
		FLATHEAD	COMMERCIAL	0.461	1047	843	687	317
			OUT OF STATE		772	1374	433	199
120+0.071	ENT KALISPELL CL							
		FLATHEAD	ALL VEHICLES	0.488	13197	12745	12555	6126
120+0.559	JCT FAU 6721							
		FLATHEAD	ALL VEHICLES	0.344		13839	13071	4496
120+0.903	JCT FAP 5							
		FLATHEAD	ALL VEHICLES	0.284		16336	18175	5161
121+0.274	JCT FAU 6725							
		FLATHEAD	ALL VEHICLES	0.357	15017	14447	15805	5642
121+0.631	LV KALISPELL CL URBAN EXT							
			ALL VEHICLES		16626	16626	18882	25887
		FLATHEAD	COMMERCIAL	1.371	1995	1446	755	1035
			OUT OF STATE		3425	5653	944	1294
122+0.843	JCT FAU 6711 URBAN EXT							
			ALL VEHICLES		8547	8970	8236	601
		FLATHEAD	COMMERCIAL	0.073	1025	780	370	27
			OUT OF STATE		1760	3049	576	42
122+0.916	END 4LND							
			ALL VEHICLES		8515	8941	8236	2503
		FLATHEAD	COMMERCIAL	0.304	1021	777	370	112
			OUT OF STATE		1754	3039	576	175
123+0.228	JCT FAS 317 LV KALISPELL URBAN EXT							
			ALL VEHICLES		5177	5727	6091	4727
		FLATHEAD	COMMERCIAL	0.776	524	498	487	378
			OUT OF STATE		866	1348	706	548
124+0.010	JCT FAU 6712							
			ALL VEHICLES		3939	4447	4661	19868
		FLATHEAD	COMMERCIAL	4.262	378	386	372	1589
			OUT OF STATE		616	922	540	2304
128+0.337	JCT FAP 52							
			ALL VEHICLES		2572	2702	2866	28825
		FLATHEAD	COMMERCIAL	10.056	308	235	323	3257
			OUT OF STATE		529	918	461	4640
138+0.380	JCT FAP 38							

FAP 1

MILE POST	SECTION DESCRIPTION	COUNTY	TRAFFIC TYPE	SECTION LENGTH	*******ADT******* 76	77	78	VEH MILES
138+0.380	JCT FAP 38							
			ALL VEHICLES		3138	3024	3058	45500
		FLATHEAD	COMMERCIAL	14.875	266	214	266	3958
			OUT OF STATE		477	874	431	6415
153+0.269	JCT FAP 65 AT WEST GLACIER							
			ALL VEHICLES		945	794	855	17772
		FLATHEAD	COMMERCIAL	20.774	129	91	93	1937
			OUT OF STATE		178	269	120	2505
174+0.047	BEG 4LN							
			ALL VEHICLES		799	667	833	631
		FLATHEAD	COMMERCIAL	0.758	109	76	90	68
			OUT OF STATE		151	226	117	89
174+0.805	END 4LN							
			ALL VEHICLES		804	690	803	4501
		FLATHEAD	COMMERCIAL	5.606	110	79	87	490
			OUT OF STATE		152	234	113	634
180+0.401	ENT GLACIER NP							
			ALL VEHICLES		810	714	824	2994
		FLATHEAD	COMMERCIAL	3.632	110	82	89	326
			OUT OF STATE		153	242	116	422
184+0.104	LV GLACIER NP							
			ALL VEHICLES		877	857	910	11825
		FLATHEAD	COMMERCIAL	12.995	120	98	99	1288
			OUT OF STATE		165	291	128	1667
197+0.816	FLATHEAD CO LN GLACIER CO							
			ALL VEHICLES		1001	1053	1126	12723
		GLACIER	COMMERCIAL	11.294	137	121	122	1386
			OUT OF STATE		189	358	158	1793
209+0.272	JCT PARK RD AT EAST GLACIER							
			ALL VEHICLES		1321	1369	1392	17432
		GLACIER	COMMERCIAL	12.519	129	102	151	1900
			OUT OF STATE		237	475	181	2266
221+0.791	JCT FAP 58							
			ALL VEHICLES		2643	3107	2966	266
		GLACIER	COMMERCIAL	0.090	259	233	323	29
			OUT OF STATE		475	1078	385	34
221+0.881	ENT BROWNING CL							

MILE POST	SECTION DESCRIPTION	COUNTY	TRAFFIC TYPE	SECTION LENGTH	*******ADT******* 76	77	78	VEH MILES
221+0.881	ENT BROWNING CL							
		GLACIER	ALL VEHICLES	0.481			6524	3138
221+1.362	JCT FAS 464							
		GLACIER	ALL VEHICLES	0.238			5827	1386
221+1.600	LV BROWNING CL							
			ALL VEHICLES		4612	4308	4848	305
		GLACIER	COMMERCIAL	0.063	567	331	528	33
			OUT OF STATE		820	1572	630	39
221+1.663	END 4LN							
			ALL VEHICLES		3482	3954	3545	10405
		GLACIER	COMMERCIAL	2.935	428	304	386	1134
			OUT OF STATE		619	1443	460	1352
224+0.000	JCT FAP 3							
			ALL VEHICLES		1369	1575	1208	13963
		GLACIER	COMMERCIAL	11.554	180	121	161	1871
			OUT OF STATE		215	575	227	2625
235+0.435	JCT FAS 444							
			ALL VEHICLES		1279	1247	1378	24885
		GLACIER	COMMERCIAL	18.049	134	122	181	3284
			OUT OF STATE		184	257	252	4553
253+0.491	JCT FAS 358							
			ALL VEHICLES		2285	2542	2510	2592
		GLACIER	COMMERCIAL	1.033	315	353	331	342
			OUT OF STATE		269	394	459	474
254+0.524	ENT CUT BANK CL							
		GLACIER	ALL VEHICLES	0.054	2364	2643	2695	145
254+0.578	LV CUT BANK CL							
			ALL VEHICLES		3062	3130	3192	730
		GLACIER	COMMERCIAL	0.229	422	435	421	96
			OUT OF STATE		361	485	584	133
254+0.807	ENT CUT BANK CL END 3LN							
		GLACIER	ALL VEHICLES	0.281		4528	4618	1297
255+0.134	JCT FAS 213							
		GLACIER	ALL VEHICLES	0.893		4994	5054	4513
256+0.020	LV CUT BANK CL							

FAP 1

MILE POST	SECTION DESCRIPTION	COUNTY	TRAFFIC TYPE	SECTION LENGTH	*******ADT******* 76	77	78	VEH MILES
256+0.020	LV CUT BANK CL							
			ALL VEHICLES		1440	1492	1420	9670
		GLACIER	COMMERCIAL	6.809	252	201	232	1585
			OUT OF STATE		181	392	159	1083
262+0.815	GLACIER CO LN TOOLE CO							
			ALL VEHICLES		1273	1417	1216	18026
		TOOLE	COMMERCIAL	14.824	222	191	199	2956
			OUT OF STATE		160	372	136	2019
278+0.091	BEG 4LND							
			ALL VEHICLES		1340	1570	1532	563
		TOOLE	COMMERCIAL	0.368	234	211	251	92
			OUT OF STATE		168	412	171	63
278+0.459	JCT I 15 W SHELBY INT							
			ALL VEHICLES		3558	3558	4224	3336
		TOOLE	COMMERCIAL	0.790	622	480	937	740
			OUT OF STATE		448	935	261	206
279+0.228	ENT SHELBY CL END 4LN							
		TOOLE	ALL VEHICLES	0.209		5202	5929	1239
279+0.437	JCT FAP 67							
		TOOLE	ALL VEHICLES	0.673		4448	4662	3137
280+0.100	LV SHELBY CL							
			ALL VEHICLES		1463	1370	1422	6837
		TOOLE	COMMERCIAL	4.807	256	185	315	1517
			OUT OF STATE		184	360	142	683
284+0.930	JCT FAS 417 TOOLE CO							
			ALL VEHICLES		924	881	1028	19011
		TOOLE	COMMERCIAL	18.494	161	119	228	4220
			OUT OF STATE		116	231	102	1901
303+0.337	JCT FAS 343							
			ALL VEHICLES		803	834	995	3620
		TOOLE	COMMERCIAL	3.637	183	117	221	803
			OUT OF STATE		126	316	99	362
307+0.040	TOOLE CO LN LIBERTY CO							
			ALL VEHICLES		854	986	918	11739
		LIBERTY	COMMERCIAL	12.781	194	139	203	2606
			OUT OF STATE		134	374	91	1173
319+0.827	JCT FAS 409							

FAP 1

MILE POST	SECTION DESCRIPTION	COUNTY	TRAFFIC TYPE	SECTION LENGTH	*******ADT******* 76	77	78	VEH MILES
319+0.827	JCT FAS 409							
			ALL VEHICLES		1044	1244	1022	2012
		LIBERTY	COMMERCIAL	1.968	238	175	227	446
			OUT OF STATE		163	472	96	189
321+0.778	JCT FAS 223-ENT CHESTER CL							
		LIBERTY	ALL VEHICLES	0.872		2360	2566	2237
322+0.620	LV CHESTER CL							
			ALL VEHICLES		1007	1432	1245	11445
		LIBERTY	COMMERCIAL	9.190	229	202	219	2014
			OUT OF STATE		158	544	105	972
331+0.864	JCT FAS 224							
			ALL VEHICLES		974	945	917	688
		LIBERTY	COMMERCIAL	0.751	143	136	161	121
			OUT OF STATE		134	272	77	58
332+0.615	LIBERTY CO LN HILL CO							
			ALL VEHICLES		1164	933	1015	9087
		HILL	COMMERCIAL	8.953	171	134	178	1599
			OUT OF STATE		160	268	86	772
341+0.579	JCT FAS 432							
			ALL VEHICLES		1293	1372	1270	7802
		HILL	COMMERCIAL	6.141	204	185	223	1373
			OUT OF STATE		178	397	107	663
347+0.718	ENT HINGHAM CL							
		HILL	ALL VEHICLES	0.501		1148	1198	600
348+0.215	LV HINGHAM CL							
			ALL VEHICLES		1084	1062	918	4896
		HILL	COMMERCIAL	5.331	171	143	161	861
			OUT OF STATE		149	307	78	416
353+0.576	JCT FAS 448 449							
			ALL VEHICLES		1566	1398	1638	41955
		HILL	COMMERCIAL	25.599	133	110	226	5789
			OUT OF STATE		117	187	114	2936
379+0.167	JCT FAP 10							
			ALL VEHICLES		4489	4261	5249	7957
		HILL	COMMERCIAL	1.516	543	379	577	875
			OUT OF STATE		336	562	267	405
380+0.679	ENT HAVRE URBAN EXT							

FAP 1

MILE POST	SECTION DESCRIPTION	COUNTY	TRAFFIC TYPE	SECTION LENGTH	*******ADT******* 76	77	78	VEH MILES
380+0.679	ENT HAVRE URBAN EXT							
			ALL VEHICLES		4698	4532	5615	3571
		HILL	COMMERCIAL	0.636	568	403	617	392
			OUT OF STATE		352	598	286	182
381+0.318	END CONN BEG 4 LN							
			ALL VEHICLES		6503	6652	5799	1072
		HILL	COMMERCIAL	0.185	786	592	637	118
			OUT OF STATE		487	657	295	54
381+0.503	ENT HAVRE CL							
		HILL	ALL VEHICLES	0.983			8885	8734
382+0.487	JCT FAU 5708							
		HILL	ALL VEHICLES	0.142	13073	13334	13500	1917
382+0.629	JCT FAU 5710							
		HILL	ALL VEHICLES	0.439	10054	10223	10426	4577
383+0.068	JCT FAU 5712 LV HAVRE CL							
			ALL VEHICLES		6845	6987	7127	5323
		HILL	COMMERCIAL	0.747	814	894	926	692
			OUT OF STATE		807	1313	285	212
383+0.815	LV HAVRE URBAN EXT							
			ALL VEHICLES		2698	2873	3104	22363
		HILL	COMMERCIAL	7.204	338	367	403	2907
			OUT OF STATE		274	387	185	1338
391+0.007	HILL CO LN BLAINE CO							
			ALL VEHICLES		2311	2129	2875	36127
		BLAINE	COMMERCIAL	12.566	275	272	373	4696
			OUT OF STATE		272	400	181	2276
403+0.595	ENT CHINOOK CL							
		BLAINE	ALL VEHICLES	0.039		2869	3457	134
403+0.634	JCT FAS 240							
		BLAINE	ALL VEHICLES	0.463		3611	3324	1539
404+0.087	LV CHINOOK CL							
			ALL VEHICLES		2316	2642	2219	1140
		BLAINE	COMMERCIAL	0.514	275	338	366	188
			OUT OF STATE		273	496	206	106
404+0.601	JCT FAS 325							

FAP 1

MILE POST	SECTION DESCRIPTION	COUNTY	TRAFFIC TYPE	SECTION LENGTH	*******ADT******* 76	77	78	VEH MILES
404+0.601	JCT FAS 325							
			ALL VEHICLES		1932	2060	1629	32031
		BLAINE	COMMERCIAL	19.655	324	263	268	5285
			OUT OF STATE		127	533	151	2978
424+0.205	JCT APPROACH RD TO HARLEM							
			ALL VEHICLES		2277	1532	1755	779
		BLAINE	COMMERCIAL	0.444	382	196	289	128
			OUT OF STATE		150	396	163	72
424+0.649	ENT HARLEM CL							
		BLAINE	ALL VEHICLES	0.063	2277	1532	1755	110
424+0.712	LV HARLEM CL							
			ALL VEHICLES		2419	1815	2045	2053
		BLAINE	COMMERCIAL	1.004	447	257	337	338
			OUT OF STATE		205	611	190	190
425+0.718	JCT FAS 241							
			ALL VEHICLES		2563	2102	2144	4772
		BLAINE	COMMERCIAL	2.226	474	298	353	787
			OUT OF STATE		217	708	199	443
427+0.939	ENT FT BELKNAP IR							
			ALL VEHICLES		2563	2026	1871	1075
		BLAINE	COMMERCIAL	0.575	474	287	308	177
			OUT OF STATE		217	683	174	100
428+0.518	JCT FAP 66							
			ALL VEHICLES		1018	1028	913	15470
		BLAINE	COMMERCIAL	16.927	188	146	165	2806
			OUT OF STATE		86	346	106	1808
446+0.310	BLAINE CO LN PHILLIPS CO							
			ALL VEHICLES		998	1044	1058	7786
		PHILLIPS	COMMERCIAL	7.360	184	148	197	1456
			OUT OF STATE		84	351	132	973
453+0.653	ENT DODSON CL							
		PHILLIPS	ALL VEHICLES	0.250			1273	318
454+0.027	JCT FAS 204							
		PHILLIPS	ALL VEHICLES	0.523			1257	657
454+0.550	LV DODSON CL							

FAP 1

MILE POST	SECTION DESCRIPTION	COUNTY	TRAFFIC TYPE	SECTION LENGTH	*******ADT******* 76	77	78	VEH MILES
454+0.550	LV DODSON CL							
			ALL VEHICLES		1092	1105	1198	9385
		PHILLIPS	COMMERCIAL	7.831	189	150	224	1755
			OUT OF STATE		71	312	149	1173
462+0.359	JCT FAS 363							
			ALL VEHICLES		1306	1340	1261	11552
		PHILLIPS	COMMERCIAL	9.158	226	182	235	2160
			OUT OF STATE		84	379	157	1444
471+0.568	JCT FAS 242							
			ALL VEHICLES		2344	2460	2509	303
		PHILLIPS	COMMERCIAL	0.121	405	334	469	56
			OUT OF STATE		152	696	313	37
471+0.689	ENT MALTA CL							
		PHILLIPS	ALL VEHICLES	0.080		2585	2636	210
471+0.769	JCT FAP 61							
		PHILLIPS	ALL VEHICLES	0.594		2349	2209	1312
472+0.410	LV MALTA CL							
			ALL VEHICLES		1484	1438	1361	23442
		PHILLIPS	COMMERCIAL	17.214	219	178	245	4219
			OUT OF STATE		169	331	129	2227
489+0.617	JCT FAS 243							
			ALL VEHICLES		1127	1089	1307	12281
		PHILLIPS	COMMERCIAL	9.397	237	175	235	2210
			OUT OF STATE		111	345	124	1166
499+0.130	ENT SACO CL							
		PHILLIPS	ALL VEHICLES	0.349		1309	1315	458
499+0.479	JCT FAS 243							
		PHILLIPS	ALL VEHICLES	0.575		1451	1504	865
499+1.054	LV SACO CL							
			ALL VEHICLES		1334	1123	1214	1839
		PHILLIPS	COMMERCIAL	1.515	281	180	218	331
			OUT OF STATE		132	355	115	174
501+0.410	PHILLIPS CO LN VALLEY CO							
			ALL VEHICLES		1189	1140	1229	14151
		VALLEY	COMMERCIAL	11.510	251	183	221	2547
			OUT OF STATE		117	361	116	1344
512+0.960	JCT FAS 537							

FAP 1

MILE POST	SECTION DESCRIPTION	COUNTY	TRAFFIC TYPE	SECTION LENGTH	*******ADT******* 76	77	78	VEH MILES
512+0.960	JCT FAS 537							
			ALL VEHICLES		1136	1341	1351	37912
		VALLEY	COMMERCIAL	28.044	239	215	236	6634
			OUT OF STATE		112	425	125	3525
540+0.985	ENT GLASGOW CL							
		VALLEY	ALL VEHICLES	0.114	5280	5256	5191	591
541+0.099	LV GLASGOW CL							
			ALL VEHICLES		5989	5983	7381	2421
		VALLEY	COMMERCIAL	0.328	1263	963	471	154
			OUT OF STATE		592	1896	369	121
541+0.427	ENT GLASGOW CL							
		VALLEY	ALL VEHICLES	0.212		7237	7918	1678
541+0.639	BEG 4LND							
		VALLEY	ALL VEHICLES	0.079		6618	8292	655
541+0.718	JCT FAP 42							
		VALLEY	ALL VEHICLES	0.796		3764	4932	3926
542+0.429	LV GLASGOW CL							
			ALL VEHICLES		3180	2899	3212	4451
		VALLEY	COMMERCIAL	1.386	327	344	372	516
			OUT OF STATE		108	342	2633	3650
543+0.809	JCT FAP 31							
			ALL VEHICLES		1745	2256	1978	17
		VALLEY	COMMERCIAL	0.009	254	327	239	2
			OUT OF STATE		64	302	201	1
543+0.818	END 4LND							
			ALL VEHICLES		1370	1570	1480	16806
		VALLEY	COMMERCIAL	11.351	200	227	179	2033
			OUT OF STATE		50	210	151	1714
555+0.152	ENT NASHUA CL							
		VALLEY	ALL VEHICLES	0.715		1264	1304	932
555+0.867	JCT FAP 17							
		VALLEY	ALL VEHICLES	0.032		1312	1578	50
555+0.899	LV NASHUA CL							
			ALL VEHICLES		1481	1078	1578	149
		VALLEY	COMMERCIAL	0.095	216	156	190	18
			OUT OF STATE		54	144	160	15
555+0.994	ENT NASHUA CL							

FAP 1

MILE POST	SECTION DESCRIPTION	COUNTY	TRAFFIC TYPE	SECTION LENGTH	*******ADT******* 76	77	78	VEH MILES
555+0.994	ENT NASHUA CL							
		VALLEY	ALL VEHICLES	0.142	1481	1078	1469	208
556+0.131	LV NASHUA CL							
			ALL VEHICLES		1481	1307	1361	2023
		VALLEY	COMMERCIAL	1.487	216	189	164	244
			OUT OF STATE		54	175	138	206
557+0.653	ENT FT PECK IR JCT FAS 438							
			ALL VEHICLES		1192	1043	1096	25704
		VALLEY	COMMERCIAL	23.439	171	147	132	3110
			OUT OF STATE		46	144	111	2621
581+0.089	VALLEY CO LN ROOSEVELT CO							
			ALL VEHICLES		1171	1350	1309	10805
		ROOSEVELT	COMMERCIAL	8.255	152	172	158	1307
			OUT OF STATE		62	207	133	1102
589+0.327	JCT FAS 250							
			ALL VEHICLES		2116	2870	2579	2715
		ROOSEVELT	COMMERCIAL	1.053	243	318	312	328
			OUT OF STATE		146	499	263	277
590+0.383	ENT WOLF POINT CL BEG 4LND							
		ROOSEVELT	ALL VEHICLES	0.219		2988	3143	688
590+0.602	JCT FAP 25							
		ROOSEVELT	ALL VEHICLES	0.811		3798	5132	4162
591+0.423	LV WOLF POINT CL							
			ALL VEHICLES		3389	2565	5732	275
		ROOSEVELT	COMMERCIAL	0.048	389	284	762	36
			OUT OF STATE		233	446	487	23
591+0.471	END 4LND							
			ALL VEHICLES		1923	2075	2446	14067
		ROOSEVELT	COMMERCIAL	5.750	221	230	325	1871
			OUT OF STATE		132	361	207	1195
597+0.243	JCT FAP 32							
			ALL VEHICLES		1503	2105	1952	27974
		ROOSEVELT	COMMERCIAL	14.326	171	273	294	4224
			OUT OF STATE		105	364	177	2545
611+0.551	ENT POPLAR CL							

FAP 1

MILE POST	SECTION DESCRIPTION	COUNTY	TRAFFIC TYPE	SECTION LENGTH	*******ADT******* 76	77	78	VEH MILES
611+0.551	ENT POPLAR CL							
		ROOSEVELT	ALL VEHICLES	0.375		4283	4337	1626
611+0.926	LV POPLAR CL							
			ALL VEHICLES		1853	2154	3359	17564
		ROOSEVELT	COMMERCIAL	5.229	276	303	507	2652
			OUT OF STATE		120	588	305	1598
617+0.149	JCT FAS 251							
			ALL VEHICLES		1286	1598	1374	2738
		ROOSEVELT	COMMERCIAL	1.992	191	225	207	413
			OUT OF STATE		83	436	125	249
619+0.141	JCT FAS 480							
			ALL VEHICLES		1059	1264	1183	7635
		ROOSEVELT	COMMERCIAL	6.454	157	178	178	1152
			OUT OF STATE		68	345	107	694
625+0.593	JCT FAS 344							
			ALL VEHICLES		1210	1348	1183	14
		ROOSEVELT	COMMERCIAL	0.012	180	190	178	2
			OUT OF STATE		78	368	107	1
625+0.605	ENT BROCKTON CL							
		ROOSEVELT	ALL VEHICLES	0.531		1310	1266	672
626+0.151	LV BROCKTON CL							
			ALL VEHICLES		845	1072	1062	13846
		ROOSEVELT	COMMERCIAL	13.034	125	151	160	2090
			OUT OF STATE		54	292	96	1260
639+0.186	LV FT PECK IR							
			ALL VEHICLES		909	974	975	4914
		ROOSEVELT	COMMERCIAL	5.036	135	137	147	742
			OUT OF STATE		59	265	88	447
644+0.245	ENT CULBERTSON CL							
		ROOSEVELT	ALL VEHICLES	0.305		1245	1280	390
644+0.550	JCT FAP 62							
		ROOSEVELT	ALL VEHICLES	0.069		2727	2843	196
644+0.619	JCT FAP 22							
		ROOSEVELT	ALL VEHICLES	0.389		1860	1906	741
644+1.008	LV CULBERTSON CL							

FAP 1

MILE POST	SECTION DESCRIPTION	COUNTY	TRAFFIC TYPE	SECTION LENGTH	*******ADT******* 76	77	78	VEH MILES
644+1.008	LV CULBERTSON CL							
			ALL VEHICLES		789	805	881	12259
		ROOSEVELT	COMMERCIAL	13.904	131	152	164	2280
			OUT OF STATE		86	109	123	1716
658+0.907	JCT FAS 327							
			ALL VEHICLES		820	675	974	340
		ROOSEVELT	COMMERCIAL	0.350	136	127	187	65
			OUT OF STATE		89	91	144	50
659+0.262	JCT FAS 405							
			ALL VEHICLES		867	750	866	6839
		ROOSEVELT	COMMERCIAL	7.898	144	138	166	1313
			OUT OF STATE		98	108	128	1012
667+0.149	MONTANA-NORTH DAKOTA STATE LINE							

FAP 2

0+0.000	W MILES CITY INT JCT I 94							
			ALL VEHICLES		1075	1092	2054	1865
		CUSTER	COMMERCIAL	0.908	66	67	371	337
			OUT OF STATE		53	54	205	186
0+0.908	ENT MILES CITY URBAN EXT							
			ALL VEHICLES		2038	2089	2938	3884
		CUSTER	COMMERCIAL	1.322	126	129	531	703
			OUT OF STATE		101	104	293	388
2+0.230	ENT MILES CITY CL							
		CUSTER	ALL VEHICLES	0.371		4741	5743	2130
2+0.601	JCT FAU 8002							
		CUSTER	ALL VEHICLES	0.155		7868	9094	1409
2+0.756	JCT FAP 18							
		CUSTER	ALL VEHICLES	0.305		9907	10963	3343
3+0.061	JCT FAU 8004							

MILE POST	SECTION DESCRIPTION	COUNTY	TRAFFIC TYPE	SECTION LENGTH	*******ADT******* 76	77	78	VEH MILES
3+0.061	JCT FAU 8004							
		CUSTER	ALL VEHICLES	0.133		8822	14000	1862
3+0.194	JCT FAP 23							
		CUSTER	ALL VEHICLES	0.313		5631	5754	1801
3+0.507	JCT FAU 8001							
		CUSTER	ALL VEHICLES	0.238		6401	5476	1303
3+0.745	LV MILES CITY CL ENT URB EXT							
			ALL VEHICLES		4915	5398	4293	3340
		CUSTER	COMMERCIAL	0.778	373	723	777	604
			OUT OF STATE		462	302	420	327
4+0.523	JCT FAU 8008							
			ALL VEHICLES		1842	2596	1650	493
		CUSTER	COMMERCIAL	0.299	139	347	298	89
			OUT OF STATE		173	145	161	48
4+0.822	LV URBAN EXT							
			ALL VEHICLES		1245	1602	1650	2519
		CUSTER	COMMERCIAL	1.527	130	232	298	456
			OUT OF STATE		136	156	161	246
6+0.197	BAKER INT JCT I 94							
			ALL VEHICLES		578	635	638	7739
		CUSTER	COMMERCIAL	12.131	108	122	115	1400
			OUT OF STATE		89	174	72	874
18+0.295	JCT FAS 333							
			ALL VEHICLES		401	416	430	14235
		CUSTER	COMMERCIAL	33.061	75	80	78	2605
			OUT OF STATE		62	114	51	1708
51+0.731	CUSTER CO LN FALLON CO							
			ALL VEHICLES		454	404	433	2624
		FALLON	COMMERCIAL	6.060	84	77	79	480
			OUT OF STATE		70	111	51	314
57+0.778	JCT FAS 320							
			ALL VEHICLES		516	487	543	6709
		FALLON	COMMERCIAL	12.356	90	96	99	1227
			OUT OF STATE		80	115	65	805
70+0.138	ENT PLEVNA CL							

FAP 2

MILE POST	SECTION DESCRIPTION	COUNTY	TRAFFIC TYPE	SECTION LENGTH	*******ADT******* 76	77	78	VEH MILES
70+0.138	ENT PLEVNA CL							
		FALLON	ALL VEHICLES	0.355		511	544	193
70+0.493	JCT FAS 494							
		FALLON	ALL VEHICLES	0.402		800	815	327
70+0.895	LV PLEVNA CL							
			ALL VEHICLES		826	941	851	9979
		FALLON	COMMERCIAL	11.726	144	186	155	1826
			OUT OF STATE		128	223	102	1197
82+0.616	ENT BAKER CL							
		FALLON	ALL VEHICLES	0.439		4274	4292	1884
83+0.054	JCT FAP 27							
		FALLON	ALL VEHICLES	0.930		2344	2739	2548
84+0.000	LV BAKER CL							
			ALL VEHICLES		641	670	770	8862
		FALLON	COMMERCIAL	11.501	112	132	151	1746
			OUT OF STATE		99	158	191	2196
95+0.494	MONTANA-NORTH DAKOTA STATE LINE							

FAP 3

0+0.000	VAUGHN INT JCT I 15							
			ALL VEHICLES		3417	4832	3758	28687
		CASCADE	COMMERCIAL	7.632	495	758	545	4159
			OUT OF STATE		297	502	233	1778
8+0.105	JCT FAP 24							
			ALL VEHICLES		1084	1345	1007	11486
		CASCADE	COMMERCIAL	11.405	130	157	119	1366
			OUT OF STATE		104	162	68	781
19+0.633	JCT FAS 565							
			ALL VEHICLES		1039	1829	1036	574
		CASCADE	COMMERCIAL	0.555	124	213	123	68
			OUT OF STATE		99	221	70	39
20+0.191	CASCADE CO LN TETON CO							

MILE POST	SECTION DESCRIPTION	COUNTY	TRAFFIC TYPE	SECTION LENGTH	*******ADT******* 76	77	78	VEH MILES
20+0.191	CASCADE CO LN TETON CO							
			ALL VEHICLES		1039	1829	1036	461
		TETON	COMMERCIAL	0.445	124	213	123	54
			OUT OF STATE		99	221	70	31
20+0.636	JCT FAS 431							
			ALL VEHICLES		1586	2549	1700	4286
		TETON	COMMERCIAL	2.521	190	298	202	510
			OUT OF STATE		152	308	115	291
23+0.172	ENT FAIRFIELD CL							
		TETON	ALL VEHICLES	0.074			1703	126
23+0.246	JCT FAS 408							
		TETON	ALL VEHICLES	0.792			2334	1848
23+1.038	LV FAIRFIELD CL							
			ALL VEHICLES		830	927	949	15658
		TETON	COMMERCIAL	16.487	99	108	113	1863
			OUT OF STATE		79	112	64	1064
40+0.483	ENT CHOTEAU CL							
		TETON	ALL VEHICLES	0.611		1861	1897	1159
41+0.094	BEG 4LN							
		TETON	ALL VEHICLES	0.120		2483	2533	303
41+0.214	JCT FAP 9							
		TETON	ALL VEHICLES	0.028		4493	4582	128
41+0.242	END 4LN							
		TETON	ALL VEHICLES	0.070		4493	4582	320
41+0.312	JCT FAS 221							
		TETON	ALL VEHICLES	0.640		2191	2743	1756
41+0.952	LV CHOTEAU CL							
			ALL VEHICLES		707	863	811	16671
		TETON	COMMERCIAL	20.551	73	150	96	1983
			OUT OF STATE		154	213	130	2684
62+0.595	JCT FAS 219							
			ALL VEHICLES		421	731	415	2339
		TETON	COMMERCIAL	5.630	43	127	51	292
			OUT OF STATE		92	180	93	523
68+0.264	TETON CO LN PONDERA CO							

FAP 3

MILE POST	SECTION DESCRIPTION	COUNTY	TRAFFIC TYPE	SECTION LENGTH	*******ADT******* 76	77	78	VEH MILES
68+0.264	TETON CO LN PONDERA CO							
			ALL VEHICLES		424	725	470	3293
		PONDERA	COMMERCIAL	7.000	44	126	58	411
			OUT OF STATE		92	179	105	737
75+0.303	JCT FAS 534							
			ALL VEHICLES		474	460	479	4316
		PONDERA	COMMERCIAL	9.000	54	36	59	539
			OUT OF STATE		166	233	107	966
84+0.363	JCT FAP 44							
			ALL VEHICLES		678	673	692	3365
		PONDERA	COMMERCIAL	4.863	74	30	86	420
			OUT OF STATE		137	283	155	753
89+0.220	PONDERA CO LN GLACIER CO							
			ALL VEHICLES		772	968	692	14635
		GLACIER	COMMERCIAL	21.149	84	44	86	1829
			OUT OF STATE		156	407	155	3278
110+0.633	JCT FAP 1							

FAP 4

0+0.000	WYO LN NEAR FRANNIE WYO							
			ALL VEHICLES		1100	975	1113	27551
		CARBON	COMMERCIAL	24.749	214	188	220	5455
			OUT OF STATE		276	264	243	6033
24+0.737	JCT FAP 72							
			ALL VEHICLES		2319	2705	2364	2222
		CARBON	COMMERCIAL	0.940	366	427	444	417
			OUT OF STATE		533	733	503	473
25+0.676	ENT BRIDGER CL BEG 4LN							
		CARBON	ALL VEHICLES	0.539		3081	3065	1652
26+0.215	END 4LN							

MILE POST	SECTION DESCRIPTION	COUNTY	TRAFFIC TYPE	SECTION LENGTH	*******ADT******* 76	77	78	VEH MILES
26+0.215	END 4LN							
		CARBON	ALL VEHICLES	0.070		2427	2809	196
26+0.285	LV BRIDGER CL							
			ALL VEHICLES		1972	1641	2411	15464
		CARBON	COMMERCIAL	6.413	311	259	409	2629
			OUT OF STATE		453	444	463	2969
32+0.773	ENT FROMBERG CL							
		CARBON	ALL VEHICLES	0.429			2617	1123
33+0.199	LV FROMBERG CL							
			ALL VEHICLES		2302	2061	2724	25928
		CARBON	COMMERCIAL	9.517	361	364	463	4407
			OUT OF STATE		621	595	468	4459
42+0.765	JCT FAP 28							
			ALL VEHICLES		4478	3970	4348	35305
		CARBON	COMMERCIAL	8.119	646	644	552	4483
			OUT OF STATE		1111	1126	669	5437
50+0.814	CARBON CO LN YELLOWSTONE CO							
			ALL VEHICLES		5505	4170	5192	17757
		YELLOWSTONE	COMMERCIAL	3.420	726	588	659	2255
			OUT OF STATE		1249	1151	799	2734
54+0.307	LAUREL INT JCT I 90							
			ALL VEHICLES		5380	5085	6973	1561
		YELLOWSTONE	COMMERCIAL	0.224	710	716	885	198
			OUT OF STATE		1221	1403	1073	240
54+0.531	ENT LAUREL CL							
		YELLOWSTONE	ALL VEHICLES	0.252		5415	6973	1757
54+0.783	JCT FAS 532							
		YELLOWSTONE	ALL VEHICLES	0.525		5214	4984	2616
55+0.309	LV LAUREL CL							
			ALL VEHICLES		2870	2935	3485	10068
		YELLOWSTONE	COMMERCIAL	2.889	502	513	442	1278
			OUT OF STATE		238	243	278	805
58+0.198	MOSSMAIN INT JCT I 90							

FAP 5

MILE POST	SECTION DESCRIPTION	COUNTY	TRAFFIC TYPE	SECTION LENGTH	*******ADT******* 76	77	78	VEH MILES
0+0.000	DESMET INT JCT I 90 FAS 474							
			ALL VEHICLES		4217	4154	4167	28205
		MISSOULA	COMMERCIAL	6.768	565	477	658	4456
			OUT OF STATE		451	913	379	2566
7+0.113	ENT FLATHEAD IR							
			ALL VEHICLES		3649	3595	3973	31676
		MISSOULA	COMMERCIAL	7.972	489	413	627	5004
			OUT OF STATE		390	790	361	2882
15+0.054	MISSOULA CO LN LAKE CO							
			ALL VEHICLES		3331	3281	3877	6172
		LAKE	COMMERCIAL	1.592	446	377	612	975
			OUT OF STATE		356	721	352	561
16+0.645	JCT FAS 559							
			ALL VEHICLES		3587	3533	4073	3274
		LAKE	COMMERCIAL	0.804	480	406	643	517
			OUT OF STATE		383	777	370	297
17+0.436	ARLEE NOT INC							
			ALL VEHICLES		3602	3977	4119	41401
		LAKE	COMMERCIAL	10.049	482	457	650	6541
			OUT OF STATE		385	875	374	3767
27+0.503	JCT FAP 6							
			ALL VEHICLES		2966	3630	3258	16662
		LAKE	COMMERCIAL	5.114	386	403	527	2699
			OUT OF STATE		326	837	319	1632
32+0.613	ENT ST IGNATIUS CL							
		LAKE	ALL VEHICLES	0.148	2726	3071	3026	447
32+0.761	LV ST IGNATIUS CL							
			ALL VEHICLES		3352	3895	3390	31472
		LAKE	COMMERCIAL	9.284	432	428	549	5098
			OUT OF STATE		372	911	332	3084
42+0.064	JCT FAS 212							
			ALL VEHICLES		4057	4959	4746	21418
		LAKE	COMMERCIAL	4.513	523	545	768	3469
			OUT OF STATE		450	1160	465	2099
46+0.572	ENT RONAN CL							

MILE POST	SECTION DESCRIPTION	COUNTY	TRAFFIC TYPE	SECTION LENGTH	*******ADT******* 76	77	78	VEH MILES
46+0.572	ENT RONAN CL							
		LAKE	ALL VEHICLES	0.512		8156	8334	4267
47+0.118	JCT FAS 211							
		LAKE	ALL VEHICLES	0.254		5999	5271	1338
47+0.372	LV RONAN CL							
			ALL VEHICLES		4654	5309	5189	59799
		LAKE	COMMERCIAL	11.523	535	536	384	4425
			OUT OF STATE		349	934	363	4185
59+0.004	JCT FAP 52							
			ALL VEHICLES		6474	6612	7416	2454
		LAKE	COMMERCIAL	0.331	433	416	548	181
			OUT OF STATE		420	1005	519	171
59+0.335	ENT POLSON CL							
		LAKE	ALL VEHICLES	1.580		7145	7561	11947
60+0.927	JCT FAS 354							
		LAKE	ALL VEHICLES	0.086		3409	3683	316
61+0.013	LV POLSON CL							
			ALL VEHICLES		2063	1992	2104	34599
		LAKE	COMMERCIAL	16.444	210	199	174	2871
			OUT OF STATE		307	290	195	3217
77+0.587	JCT FAP 36							
			ALL VEHICLES		1363	1783	1577	8381
		LAKE	COMMERCIAL	5.313	139	178	130	695
			OUT OF STATE		203	401	146	779
82+0.871	JCT FAS 352							
			ALL VEHICLES		1559	1566	1544	16405
		LAKE	COMMERCIAL	10.622	146	146	128	1361
			OUT OF STATE		211	228	143	1525
93+0.536	LAKE CO LN FLATHEAD CO							
			ALL VEHICLES		2164	2400	2349	25205
		FLATHEAD	COMMERCIAL	10.729	180	193	194	2092
			OUT OF STATE		260	493	218	2344
104+0.255	JCT FAP 82							
			ALL VEHICLES		5632	6298	6836	36514
		FLATHEAD	COMMERCIAL	5.341	405	428	581	3103
			OUT OF STATE		574	743	512	2738
109+0.612	JCT FAS 317 ENT URBAN EXT							

FAP 5

MILE POST	SECTION DESCRIPTION	COUNTY	TRAFFIC TYPE	SECTION LENGTH	*******ADT******* 76	77	78	VEH MILES
109+0.612	JCT FAS 317 ENT URBAN EXT							
			ALL VEHICLES		6084	6639	6810	5952
		FLATHEAD	COMMERCIAL	0.874	438	451	578	505
			OUT OF STATE		620	783	510	446
110+0.473	JCT FAU 6724							
			ALL VEHICLES		6085	6823	6472	3184
		FLATHEAD	COMMERCIAL	0.492	438	463	550	270
			OUT OF STATE		620	805	485	238
110+0.965	ENT KALISPELL CL							
		FLATHEAD	ALL VEHICLES	0.540	9444	9177	9530	5146
111+0.511	JCT FAU 6730							
		FLATHEAD	ALL VEHICLES	0.232	11908	11296	12025	2789
111+0.743	BEG 4LND							
		FLATHEAD	ALL VEHICLES	0.393	11129	11969	11422	4489
112+0.154	JCT FAU 6716							
		FLATHEAD	ALL VEHICLES	0.284	11272	12495	15276	4338
112+0.438	JCT FAU 6714							
		FLATHEAD	ALL VEHICLES	0.249	14987	15505	19170	4773
112+0.687	JCT FAP 1 BEG 4LND							
		FLATHEAD	ALL VEHICLES	0.220	16698	17655	9708	2135
112+0.907	JCT FAU 6713							
		FLATHEAD	ALL VEHICLES	0.372	12775	13443	8529	3172
113+0.246	JCT FAU 6707 6721							
		FLATHEAD	ALL VEHICLES	0.455	9914	9914	7896	3592
114+0.000	JCT FAU 6704							
		FLATHEAD	ALL VEHICLES	0.124	9571	9571	7708	955
114+0.124	LV KALISPELL CL							
			ALL VEHICLES		9420	9520	7336	1401
		FLATHEAD	COMMERCIAL	0.191	697	656	528	100
			OUT OF STATE		649	1047	374	71
114+0.315	JCT FAU 6701							
			ALL VEHICLES		7399	7369	6109	3342
		FLATHEAD	COMMERCIAL	0.547	547	508	4492	2457
			OUT OF STATE		510	810	311	170
114+0.862	JCT FAU 6704 LV URBAN EXT							

MILE POST	SECTION DESCRIPTION	COUNTY	TRAFFIC TYPE	SECTION LENGTH	*******ADT******* 76	77	78	VEH MILES
114+0.862	JCT FAU 6704 LV URBAN EXT							
			ALL VEHICLES		5315	5258	5967	6241
		FLATHEAD	COMMERCIAL	1.046	393	362	5143	5380
			OUT OF STATE		366	578	304	318
115+0.906	JCT FAS 548							
			ALL VEHICLES		4325	4863	5685	54227
		FLATHEAD	COMMERCIAL	9.538	320	335	4900	46743
			OUT OF STATE		298	535	289	2765
125+0.445	JCT FAP 38							
			ALL VEHICLES		6511	8095	8938	13300
		FLATHEAD	COMMERCIAL	1.488	520	671	706	1050
			OUT OF STATE		436	914	473	704
126+0.948	ENT WHITEFISH CL							
		FLATHEAD	ALL VEHICLES	0.804		9494	9767	7852
127+0.767	JCT FAS 487							
		FLATHEAD	ALL VEHICLES	0.719		4696	4799	3450
128+0.492	LV WHITEFISH CL							
			ALL VEHICLES		2935	2930	3020	11869
		FLATHEAD	COMMERCIAL	3.930	302	380	607	2385
			OUT OF STATE		317	419	214	842
132+0.407	JCT FAS 424							
			ALL VEHICLES		853	1238	1063	26045
		FLATHEAD	COMMERCIAL	24.496	98	194	236	5782
			OUT OF STATE		109	198	86	2109
156+0.922	ENT KOOTENAI NF LINCOLN CO LN							
			ALL VEHICLES		711	1022	927	9921
		LINCOLN	COMMERCIAL	10.698	90	182	205	2202
			OUT OF STATE		106	177	75	803
167+0.606	END FH 12							
			ALL VEHICLES		1314	1363	1415	14625
		LINCOLN	COMMERCIAL	10.336	166	242	314	3246
			OUT OF STATE		195	237	114	1184
178+0.089	ENT EUREKA CL							
		LINCOLN	ALL VEHICLES	1.558		2716	2759	4298
179+0.692	LV EUREKA CL							

FAP 5

MILE POST	SECTION DESCRIPTION	COUNTY	TRAFFIC TYPE	SECTION LENGTH	*******ADT******* 76	77	78	VEH MILES
179+0.692	LV EUREKA CL							
			ALL VEHICLES		1910	2337	2434	3335
		LINCOLN	COMMERCIAL	1.370	290	430	469	643
			OUT OF STATE		384	1147	172	236
180+0.908	JCT FAP 33							
			ALL VEHICLES		427	615	456	2988
		LINCOLN	COMMERCIAL	6.546	64	113	135	887
			OUT OF STATE		85	301	61	403
187+0.440	MONTANA CANADIAN LINE ROOSVILLE BC							

FAP 6

0+0.000	IDAHO LN BEG FH 6 KANIKSU NF							
			ALL VEHICLES		524	553	642	6687
		SANDERS	COMMERCIAL	10.408	57	68	152	1584
			OUT OF STATE		117	147	93	976
10+0.404	JCT FAP 56							
			ALL VEHICLES		684	795	788	15380
		SANDERS	COMMERCIAL	19.500	90	96	186	3645
			OUT OF STATE		117	175	91	1784
29+0.922	TROUT CREEK NOT INC							
			ALL VEHICLES		780	843	869	16665
		SANDERS	COMMERCIAL	19.166	103	102	206	3949
			OUT OF STATE		133	186	100	1933
49+0.087	JCT FAS 471							
			ALL VEHICLES		1423	1663	2063	2855
		SANDERS	COMMERCIAL	1.384	187	202	489	676
			OUT OF STATE		243	367	239	331
50+0.498	ENT THOMPSON FALLS CL							
		SANDERS	ALL VEHICLES	1.052		2837	3163	3327
51+0.570	LV THOMPSON FALLS CL							

MILE POST	SECTION DESCRIPTION	COUNTY	TRAFFIC TYPE	SECTION LENGTH	*******ADT******* 76	77	78	VEH MILES
51+0.570	LV THOMPSON FALLS CL							
			ALL VEHICLES		1646	1750	1799	8212
		SANDERS	COMMERCIAL	4.563	214	220	323	1478
			OUT OF STATE		281	316	140	640
56+0.095	JCT FAS 556							
			ALL VEHICLES		910	1114	1106	13956
		SANDERS	COMMERCIAL	12.613	118	140	212	2679
			OUT OF STATE		155	201	91	1158
68+0.701	END FH 6							
			ALL VEHICLES		1196	1544	1442	10142
		SANDERS	COMMERCIAL	7.031	155	194	276	1947
			OUT OF STATE		204	279	119	841
75+0.707	ENT PLAINS CL							
		SANDERS	ALL VEHICLES	0.557		2863	3704	2063
76+0.261	LV PLAINS CL							
			ALL VEHICLES		1610	1738	1079	410
		SANDERS	COMMERCIAL	0.380	204	225	207	78
			OUT OF STATE		148	245	89	34
76+0.641	JCT FAP 36							
			ALL VEHICLES		1085	1351	1286	10775
		SANDERS	COMMERCIAL	8.373	134	178	262	2198
			OUT OF STATE		133	240	150	1260
85+0.033	JCT FAP 35							
			ALL VEHICLES		744	877	814	3085
		SANDERS	COMMERCIAL	3.788	92	115	163	620
			OUT OF STATE		91	156	93	354
88+0.869	ENT FLATHEAD IR							
			ALL VEHICLES		703	807	833	5700
		SANDERS	COMMERCIAL	6.839	87	106	167	1145
			OUT OF STATE		86	143	95	655
95+0.934	JCT FAS 382							
			ALL VEHICLES		754	824	885	11971
		SANDERS	COMMERCIAL	13.527	96	102	177	2406
			OUT OF STATE		67	122	101	1376
109+0.476	JCT FAS 212							

FAP 6

MILE POST	SECTION DESCRIPTION	COUNTY	TRAFFIC TYPE	SECTION LENGTH	*******ADT******* 76	77	78	VEH MILES
109+0.476	JCT FAS 212							
			ALL VEHICLES		1121	1267	1173	6734
		SANDERS	COMMERCIAL	5.741	143	157	238	1367
			OUT OF STATE		100	188	77	444
115+0.193	SANDERS CO LN LAKE CO							
			ALL VEHICLES		1143	1395	1196	1119
		LAKE	COMMERCIAL	0.936	146	172	242	227
			OUT OF STATE		102	207	78	73
116+0.203	JCT FAP 5							

FAP 7

0+0.000	IDAHO LN BITTERROOT NF FH 19							
			ALL VEHICLES		762	800	830	87
		RAVALLI	COMMERCIAL	0.105	135	149	164	17
			OUT OF STATE		201	197	151	15
0+0.105	JCT FAP 46							
			ALL VEHICLES		805	845	833	10761
		RAVALLI	COMMERCIAL	12.919	143	158	164	2130
			OUT OF STATE		212	208	151	1958
13+0.018	JCT CO RD							
			ALL VEHICLES		852	895	954	4340
		RAVALLI	COMMERCIAL	4.550	151	167	188	859
			OUT OF STATE		224	221	173	790
17+0.565	LV BITTEROOT NF							
			ALL VEHICLES		854	897	1090	6531
		RAVALLI	COMMERCIAL	5.989	152	167	215	1293
			OUT OF STATE		225	221	198	1188
23+0.549	END FH 19							
			ALL VEHICLES		978	960	1155	3386
		RAVALLI	COMMERCIAL	2.932	174	179	228	670
			OUT OF STATE		258	237	210	616
26+0.490	JCT FAS 473							

FAP 7

MILE POST	SECTION DESCRIPTION	COUNTY	TRAFFIC TYPE	SECTION LENGTH	*******ADT******* 76	77	78	VEH MILES
26+0.490	JCT FAS 473							
			ALL VEHICLES		1803	1940	2249	8998
		RAVALLI	COMMERCIAL	4.000	288	325	398	1595
			OUT OF STATE		371	372	346	1386
30+0.484	ENT DARBY CL							
		RAVALLI	ALL VEHICLES	0.808		2828	2995	2420
31+0.292	LV DARBY CL							
			ALL VEHICLES		2419	2502	2336	27464
		RAVALLI	COMMERCIAL	11.755	387	420	383	4504
			OUT OF STATE		498	480	317	3735
43+0.042	JCT FAS 531							
			ALL VEHICLES		2738	2649	3000	4575
		RAVALLI	COMMERCIAL	1.525	438	445	492	750
			OUT OF STATE		564	508	408	622
44+0.578	JCT SKALKAHO RD							
			ALL VEHICLES		4292	4215	4305	8765
		RAVALLI	COMMERCIAL	2.036	686	708	706	1437
			OUT OF STATE		884	809	585	1192
46+0.619	ENT HAMILTON CL							
		RAVALLI	ALL VEHICLES	0.703		7877	8063	5668
47+0.307	JCT FAS 269 531							
		RAVALLI	ALL VEHICLES	0.681		8100	8416	5731
48+0.000	LV HAMILTON CL							
			ALL VEHICLES		3990	4454	5410	21533
		RAVALLI	COMMERCIAL	3.980	462	485	627	2497
			OUT OF STATE		391	472	330	1313
51+0.984	JCT FAS 373							
			ALL VEHICLES		2828	3223	3833	34998
		RAVALLI	COMMERCIAL	9.129	328	351	486	4444
			OUT OF STATE		277	341	249	2274
61+0.113	JCT FAS 370							
			ALL VEHICLES		2762	2896	3667	20674
		RAVALLI	COMMERCIAL	5.638	320	315	465	2625
			OUT OF STATE		270	306	238	1343
66+0.762	JCT FAS 269							

FAP 7

MILE POST	SECTION DESCRIPTION	COUNTY	TRAFFIC TYPE	SECTION LENGTH	*******ADT******* 76	77	78	VEH MILES
66+0.762	JCT FAS 269							
			ALL VEHICLES		3789	4076	3972	29599
		RAVALLI	COMMERCIAL	7.451	428	407	504	3759
			OUT OF STATE		363	423	258	1923
74+0.249	BEG 4LN							
			ALL VEHICLES		4253	4472	4382	2165
		RAVALLI	COMMERCIAL	0.494	480	447	556	274
			OUT OF STATE		408	465	284	140
74+0.743	JCT FAS 203							
			ALL VEHICLES		4266	4539	5614	432
		RAVALLI	COMMERCIAL	0.077	482	453	600	46
			OUT OF STATE		409	472	342	26
74+0.820	END 4LN							
			ALL VEHICLES		4266	4539	5614	11514
		RAVALLI	COMMERCIAL	2.051	398	388	488	1001
			OUT OF STATE		428	438	319	656
76+0.872	RAVALLI CO LN MISSOULA CO							
			ALL VEHICLES		4725	5149	6434	42059
		MISSOULA	COMMERCIAL	6.537	349	365	559	3659
			OUT OF STATE		496	458	366	2397
83+0.246	BEG 4LND							
			ALL VEHICLES		5184	5759	7254	1030
		MISSOULA	COMMERCIAL	0.142	383	408	631	89
			OUT OF STATE		544	512	413	58
83+0.388	JCT FAP 93 FH 11							
			ALL VEHICLES		6423	7028	8856	59834
		MISSOULA	COMMERCIAL	6.756	533	569	770	5205
			OUT OF STATE		777	766	504	3410
90+0.152	ENT MISSOULA URBAN EXT							
			ALL VEHICLES		8178	9703	9010	882
		MISSOULA	COMMERCIAL	0.098	678	785	783	76
			OUT OF STATE		989	1057	513	50
90+0.250	END 4LND BEG 4LNU							
			ALL VEHICLES		9934	12378	10766	4058
		MISSOULA	COMMERCIAL	0.377	824	1002	936	353
			OUT OF STATE		1202	1349	613	231
90+0.627	JCT FAU 8122 ENT MISSOULA CL							

FAP 7

MILE POST	SECTION DESCRIPTION	COUNTY	TRAFFIC TYPE	SECTION LENGTH	*******ADT******* 76	77	78	VEH MILES
90+0.627	JCT FAU 8122 ENT MISSOULA CL							
		MISSOULA	ALL VEHICLES	0.290		12674	12752	3698
90+0.917	JCT FAU 8103							
		MISSOULA	ALL VEHICLES	1.306		15124	15932	20807
92+0.476	JCT FAU 8105							
		MISSOULA	ALL VEHICLES	0.036		20464	18869	679
92+0.512	JCT FAU 8120							
		MISSOULA	ALL VEHICLES	0.320		20715	20329	6505
92+0.832	JCT FAU 8107							
		MISSOULA	ALL VEHICLES	1.057		14994	14683	15520
93+0.878	JCT FAU 8117							
		MISSOULA	ALL VEHICLES	0.136		14212	22858	3108
94+0.110	JCT FAU 8113 BEG COUPLET							
		MISSOULA	ALL VEHICLES	1.140		14161	14106	16080
95+0.250	END COUPLET							
		MISSOULA	ALL VEHICLES	0.267		17027	17201	4592
95+0.517	JCT FAP 71							

FAP 8

0+0.000	JCT I 90 AT GARRISON							
			ALL VEHICLES		1257	1202	1477	19055
		POWELL	COMMERCIAL	12.893	159	178	257	3315
			OUT OF STATE		193	214	150	1943
13+0.008	JCT FAP 41 AT AVON							
			ALL VEHICLES		1242	1151	1346	13729
		POWELL	COMMERCIAL	10.200	157	170	211	2155
			OUT OF STATE		191	204	133	1359
23+0.219	BEG 4LN BEG FH 28							
			ALL VEHICLES		1375	1272	1516	6580
		POWELL	COMMERCIAL	4.339	174	188	238	1033
			OUT OF STATE		211	226	150	651
27+0.627	POWELL CO LN LEWIS & CLARK CO							

FAP 8

MILE POST	SECTION DESCRIPTION	COUNTY	TRAFFIC TYPE	SECTION LENGTH	*******ADT******* 76	77	78	VEH MILES
27+0.627	POWELL CO LN LEWIS & CLARK CO							
			ALL VEHICLES		1594	1566	1735	11619
		LEWIS AND CLARK	COMMERCIAL	6.695	202	231	272	1824
			OUT OF STATE		245	278	171	1150
34+0.677	END CONN END FH 28							
			ALL VEHICLES		1793	1749	2326	11988
		LEWIS AND CLARK	COMMERCIAL	5.153	227	258	365	1882
			OUT OF STATE		276	311	230	1186
39+0.654	ENT HELENA URBAN EXT							
			ALL VEHICLES		2384	3231	3730	4010
		LEWIS AND CLARK	COMMERCIAL	1.075	302	478	585	629
			OUT OF STATE		367	575	369	397
40+0.691	JCT FAU 5801							
			ALL VEHICLES		7874	9020	7869	10120
		LEWIS AND CLARK	COMMERCIAL	1.286	999	1335	1235	1588
			OUT OF STATE		1212	1605	779	1001
41+0.429	ENT HELENA CL							
		LEWIS AND CLARK	ALL VEHICLES	1.114		14340	13723	15288
43+0.057	JCT FAU 5805							
		LEWIS AND CLARK	ALL VEHICLES	0.446		19286	14697	6554
43+0.503	JCT FAU 5807							
		LEWIS AND CLARK	ALL VEHICLES	0.526		14631	11177	5879
44+0.029	JCT FAU 5806							
		LEWIS AND CLARK	ALL VEHICLES	0.408		19405	19143	7810
44+0.437	JCT W BOUND LEG OF COUPLET							
		LEWIS AND CLARK	ALL VEHICLES	0.160		20460	19143	3062
44+0.597	JCT FAU 5811 5812 BEG COUPLET							
		LEWIS AND CLARK	ALL VEHICLES	0.626		18925	19737	12355
44+1.223	JCT FAU 5813							
		LEWIS AND CLARK	ALL VEHICLES	0.096		20053	19693	1890
45+0.048	JCT FAU 5808							
		LEWIS AND CLARK	ALL VEHICLES	0.883		17126	16325	14414
45+0.931	END COUPLET							
		LEWIS AND CLARK	ALL VEHICLES	0.209		13493	16325	3411
45+1.140	LV HELENA CL							

MILE POST	SECTION DESCRIPTION	COUNTY	TRAFFIC TYPE	SECTION LENGTH	*******ADT******* 76	77	78	VEH MILES
45+1.140	LV HELENA CL							
			ALL VEHICLES		11210	10808	13630	517
		LEWIS AND CLARK	COMMERCIAL	0.038	1233	1361	545	20
			OUT OF STATE		1928	2464	681	25
45+1.178	JCT I 15 CAPITOL INT							
			ALL VEHICLES		8747	9467	10936	6419
		LEWIS AND CLARK	COMMERCIAL	0.587	962	1192	437	256
			OUT OF STATE		1504	2158	546	320
46+0.085	JCT FAU 5806 & 5816							
			ALL VEHICLES		8748	8797	10936	4221
		LEWIS AND CLARK	COMMERCIAL	0.386	962	1108	437	168
			OUT OF STATE		1504	2005	546	211
46+0.471	LV HELENA URBAN EXT							
			ALL VEHICLES		8367	8128	8785	18246
		LEWIS AND CLARK	COMMERCIAL	2.077	920	1024	351	729
			OUT OF STATE		1439	1853	439	912
48+0.536	ENT EAST HELENA CL							
		LEWIS AND CLARK	ALL VEHICLES	1.031			5148	5307
49+0.577	LV EAST HELENA CL							
			ALL VEHICLES				3662	908
		LEWIS AND CLARK	COMMERCIAL	0.248			479	118
			OUT OF STATE				472	117
49+0.825	JCT FAS 518							
			ALL VEHICLES				3107	810
		LEWIS AND CLARK	COMMERCIAL	0.261			407	106
			OUT OF STATE				400	104
50+0.085	END TRANS BEG 2LN							
			ALL VEHICLES				2938	13005
		LEWIS AND CLARK	COMMERCIAL	4.426			384	1703
			OUT OF STATE				379	1677
54+0.482	LEWIS & CLARK CO LN JEFFERSON CO							
			ALL VEHICLES		2523	2768	2770	3371
		JEFFERSON	COMMERCIAL	1.217	282	312	362	441
			OUT OF STATE		479	869	357	434
55+0.698	JCT FAS 284							

FAP 8

MILE POST	SECTION DESCRIPTION	COUNTY	TRAFFIC TYPE	SECTION LENGTH	*******ADT******* 76	77	78	VEH MILES
55+0.698	JCT FAS 284							
			ALL VEHICLES		2006	1925	2086	621
		JEFFERSON	COMMERCIAL	0.298	224	217	279	83
			OUT OF STATE		473	604	275	82
55+0.996	JEFFERSON CO LN BROADWATER CO							
			ALL VEHICLES		1909	2237	1907	40025
		BROADWATER	COMMERCIAL	20.981	213	252	255	5363
			OUT OF STATE		450	702	251	5283
76+0.981	ENT TOWNSEND CL							
		BROADWATER	ALL VEHICLES	0.558		4565	4367	2437
77+0.531	JCT FAP 14							
		BROADWATER	ALL VEHICLES	0.550		2997	3038	1671
78+0.114	LV TOWNSEND CL							
			ALL VEHICLES		1744	1934	1845	19158
		BROADWATER	COMMERCIAL	10.379	247	253	287	2988
			OUT OF STATE		411	328	276	2873
88+0.458	JCT FAS 285							
			ALL VEHICLES		1372	1637	1509	14329
		BROADWATER	COMMERCIAL	9.493	194	214	215	2049
			OUT OF STATE		323	278	244	2321
97+0.934	JCT FAS 437							
			ALL VEHICLES		1801	2005	1651	16520
		BROADWATER	COMMERCIAL	10.006	255	262	236	2362
			OUT OF STATE		425	340	267	2676
107+0.894	W THREE FORKS INT JCT I 90							
			ALL VEHICLES		868	1196	591	757
		BROADWATER	COMMERCIAL	1.282	120	172	84	108
			OUT OF STATE		13	57	95	122
109+0.175	JCT FAP 13							

FAP 9

MILE POST	SECTION DESCRIPTION	COUNTY	TRAFFIC TYPE	SECTION LENGTH	*******ADT******* 76	77	78	VEH MILES
0+0.000	AUGUSTA INT JCT I 15							
			ALL VEHICLES		284	355	279	5706
		LEWIS AND CLARK	COMMERCIAL	20.411	25	22	49	1004
			OUT OF STATE		81	161	71	1466
20+0.149	JCT FAP 24							
			ALL VEHICLES		348	338	292	5350
		LEWIS AND CLARK	COMMERCIAL	18.292	45	52	40	732
			OUT OF STATE		100	58	70	1294
38+0.552	JCT FAS 434 AUGUSTA NOT INC							
			ALL VEHICLES		759	472	457	2095
		LEWIS AND CLARK	COMMERCIAL	4.577	78	82	61	280
			OUT OF STATE		205	116	68	314
43+0.146	LEWIS & CLARK CO LN TETON CO							
			ALL VEHICLES		542	523	326	928
		TETON	COMMERCIAL	2.847	55	91	43	124
			OUT OF STATE		118	129	48	139
46+0.001	JCT FAS 408							
			ALL VEHICLES		441	517	479	8619
		TETON	COMMERCIAL	17.994	45	90	59	1077
			OUT OF STATE		96	127	79	1430
64+0.040	ENT CHOTEAU CL							
		TETON	ALL VEHICLES	0.745		1189	1145	853
64+0.785	JCT FAP 3							

FAP 10

0+0.000	JCT FAP 60							
		CASCADE	ALL VEHICLES	1.678		17121	15212	25526
0+1.678	JCT FAU 5210							
		CASCADE	ALL VEHICLES	1.653		15375	14417	23831
1+0.673	END COUPLET BEG 4LN 15TH ST							

FAP 10

MILE POST	SECTION DESCRIPTION	COUNTY	TRAFFIC TYPE	SECTION LENGTH	*******ADT******* 76	77	78	VEH MILES
1+0.673	END COUPLET BEG 4LN 15TH ST							
		CASCADE	ALL VEHICLES	0.076		13396	14417	1095
1+0.749	JCT FAU 5205							
		CASCADE	ALL VEHICLES	0.028		13396	14187	397
1+0.777	LV GREAT FALLS CL							
			ALL VEHICLES		10069	10097	14187	3007
		CASCADE	COMMERCIAL	0.212	1359	1403	1787	378
			OUT OF STATE		614	888	496	105
1+0.989	JCT FAU 5204							
			ALL VEHICLES		6780	6799	12315	1539
		CASCADE	COMMERCIAL	0.125	915	945	1551	193
			OUT OF STATE		413	598	431	53
2+0.114	FAU 5204 NO ACCESS							
			ALL VEHICLES		6107	6119	8564	2141
		CASCADE	COMMERCIAL	0.250	824	850	1079	269
			OUT OF STATE		372	538	299	74
2+0.364	JCT FAU 5202							
			ALL VEHICLES		2263	2265	2652	1333
		CASCADE	COMMERCIAL	0.503	305	314	334	168
			OUT OF STATE		138	199	92	46
3+0.276	JCT FAU 5211							
			ALL VEHICLES		2668	2670	4015	493
		CASCADE	COMMERCIAL	0.123	360	371	505	62
			OUT OF STATE		162	234	140	17
3+0.399	JCT FAU 5213							
			ALL VEHICLES		2488	2475	2626	354
		CASCADE	COMMERCIAL	0.135	335	344	533	71
			OUT OF STATE		151	217	141	19
3+0.534	LV GREAT FALLS URBAN EXT							
			ALL VEHICLES		2195	1930	2026	25519
		CASCADE	COMMERCIAL	12.591	307	278	502	6328
			OUT OF STATE		130	175	127	1607
16+0.224	CASCADE CO LN CHOUTEAU CO							
			ALL VEHICLES		1801	1703	1709	18230
		CHOUTEAU	COMMERCIAL	10.664	255	250	423	4521
			OUT OF STATE		106	156	107	1148
26+0.856	JCT FAS 564 AT CARTER							

MILE POST	SECTION DESCRIPTION	COUNTY	TRAFFIC TYPE	SECTION LENGTH	*******ADT******* 76	77	78	VEH MILES
26+0.856	JCT FAS 564 AT CARTER							
			ALL VEHICLES		1898	1918	1743	21422
		CHOUTEAU	COMMERCIAL	12.287	295	331	432	5312
			OUT OF STATE		133	213	109	1349
39+0.119	JCT FAS 386							
			ALL VEHICLES		1313	1243	1140	1801
		CHOUTEAU	COMMERCIAL	1.580	219	249	282	446
			OUT OF STATE		103	164	71	113
40+0.641	JCT FAS 223 & FAP 80							
			ALL VEHICLES		1146	1084	1030	2587
		CHOUTEAU	COMMERCIAL	2.512	175	195	225	566
			OUT OF STATE		72	176	69	173
43+0.153	JCT FAS 387							
			ALL VEHICLES		1195	1280	1155	41450
		CHOUTEAU	COMMERCIAL	35.861	182	230	253	9077
			OUT OF STATE		75	208	77	2777
79+0.290	JCT FAS 236 432							
			ALL VEHICLES		1760	2089	1947	136
		CHOUTEAU	COMMERCIAL	0.070	269	376	426	29
			OUT OF STATE		110	340	130	9
79+0.360	ENT BIG SANDY CL							
		CHOUTEAU	ALL VEHICLES	0.642		1740	1844	1183
80+0.000	LV BIG SANDY CL							
			ALL VEHICLES		1319	1325	1405	13193
		CHOUTEAU	COMMERCIAL	9.387	234	145	196	1847
			OUT OF STATE		95	172	56	527
89+0.417	CHOUTEAU CO LN HILL CO							
			ALL VEHICLES		1282	1418	1256	1100
		HILL	COMMERCIAL	0.876	228	155	175	154
			OUT OF STATE		92	184	50	44
90+0.294	JCT FAS 448 ENT ROCKY BOY IR							
			ALL VEHICLES		1201	1802	1290	10392
		HILL	COMMERCIAL	8.053	213	198	180	1454
			OUT OF STATE		86	234	51	415
98+0.368	LV ROCKY BOY IR							

FAP 10

MILE POST	SECTION DESCRIPTION	COUNTY	TRAFFIC TYPE	SECTION LENGTH	*******ADT******* 76	77	78	VEH MILES
98+0.368	LV ROCKY BOY IR							
			ALL VEHICLES		1607	1913	1623	18136
		HILL	COMMERCIAL	11.171	286	210	227	2539
			OUT OF STATE		115	248	64	725
109+0.571	JCT FORMER US 87							
			ALL VEHICLES		1784	1640	1826	3280
		HILL	COMMERCIAL	1.796	317	180	255	459
			OUT OF STATE		128	213	73	131
111+0.368	JCT FAP 1 WEST OF HAVRE							

FAP 11

0+0.000	YLWST PARK BDRY GALLATIN NF FH 43							
			ALL VEHICLES		1107	1289	1085	853
		PARK	COMMERCIAL	0.787	66	46	123	97
			OUT OF STATE		460	815	230	181
0+0.787	LV GARDINER NOT INC							
			ALL VEHICLES		849	907	1007	15920
		PARK	COMMERCIAL	15.798	50	32	114	1814
			OUT OF STATE		353	574	213	3375
16+0.633	END FH 43							
			ALL VEHICLES		827	896	1002	3110
		PARK	COMMERCIAL	3.104	49	32	114	354
			OUT OF STATE		344	567	212	659
19+0.731	JCT FAS 540							
			ALL VEHICLES		813	885	893	10024
		PARK	COMMERCIAL	11.226	48	31	101	1142
			OUT OF STATE		338	560	189	2125
30+0.977	JCT COUNTY RD							
			ALL VEHICLES		1253	1094	1494	28214
		PARK	COMMERCIAL	18.885	75	39	170	3216
			OUT OF STATE		521	692	316	5981
49+0.902	JCT FAS 540							

MILE POST	SECTION DESCRIPTION	COUNTY	TRAFFIC TYPE	SECTION LENGTH	*******ADT******* 76	77	78	VEH MILES
49+0.902	JCT FAS 540							
			ALL VEHICLES		1904	1666	2412	4559
		PARK	COMMERCIAL	1.890	133	116	250	474
			OUT OF STATE		620	543	443	838
51+0.812	URBAN EXT							
			ALL VEHICLES		1904	1666	3400	3750
		PARK	COMMERCIAL	1.103	133	116	353	390
			OUT OF STATE		620	543	625	690
52+0.915	BEG 4LND							
			ALL VEHICLES		2662	2329	4160	565
		PARK	COMMERCIAL	0.136	186	163	432	58
			OUT OF STATE		867	759	765	104
53+0.068	S LIVINGSTON INT JCT I 90							
			ALL VEHICLES		6239	5457	7952	1383
		PARK	COMMERCIAL	0.174	536	469	827	143
			OUT OF STATE		1222	1069	1463	254
53+0.242	END 4LND							
			ALL VEHICLES		6674	6573	7952	4095
		PARK	COMMERCIAL	0.515	574	565	827	425
			OUT OF STATE		1308	1288	1463	753
53+0.757	ENT LIVINGSTON CL							
		PARK	ALL VEHICLES	1.652		6399	7378	12188
55+0.366	LV LIVINGSTON CL URBAN EXT							
			ALL VEHICLES		4710	4243	3264	1658
		PARK	COMMERCIAL	0.508	593	534	339	172
			OUT OF STATE		565	509	163	82
55+0.874	LV URBAN EXT							
			ALL VEHICLES		3824	3154	2231	2233
		PARK	COMMERCIAL	1.001	481	397	232	232
			OUT OF STATE		458	378	111	111
56+0.875	JCT FAS 295							
			ALL VEHICLES		2280	1639	1671	1799
		PARK	COMMERCIAL	1.077	287	206	173	187
			OUT OF STATE		273	196	83	89
57+0.950	E LIVINGSTON INT JCT I 90							

FAP 12

MILE POST	SECTION DESCRIPTION	COUNTY	TRAFFIC TYPE	SECTION LENGTH	*******ADT******* 76	77	78	VEH MILES
0+0.000	IDAHO LN TARGHEE PASS BEG FH 46							
			ALL VEHICLES		1249	1488	1752	15103
		GALLATIN	COMMERCIAL	8.620	181	215	367	3171
			OUT OF STATE		568	677	525	4530
8+0.618	ENT W YELLOWSTONE CL LV GALLATIN NF							
		GALLATIN	ALL VEHICLES	0.673		2491	2815	1894
9+0.385	JCT FAP 50 END FH 46							

FAP 13

0+0.000	IDAHO LN FH 60 MADISON CO							
			ALL VEHICLES		199	284	135	1156
		MADISON	COMMERCIAL	8.564	18	7	17	146
			OUT OF STATE		104	188	44	376
8+0.630	JCT FAP 87 END FH 60							
			ALL VEHICLES		448	451	529	11680
		MADISON	COMMERCIAL	22.039	41	11	56	1249
			OUT OF STATE		234	298	180	3971
30+0.791	JCT FAS 357							
			ALL VEHICLES		717	1054	663	11903
		MADISON	COMMERCIAL	17.931	78	111	71	1273
			OUT OF STATE		348	579	225	4047
48+0.642	ENT ENNIS CL							
		MADISON	ALL VEHICLES	0.551		2588	2576	1419
49+0.180	JCT FAP 29							
		MADISON	ALL VEHICLES	0.067		2015	1102	73
49+0.247	LV ENNIS CL							
			ALL VEHICLES		702	952	757	12227
		MADISON	COMMERCIAL	16.142	122	111	113	1834
			OUT OF STATE		113	416	146	2359
65+0.316	JCT FAP 84							

MILE POST	SECTION DESCRIPTION	COUNTY	TRAFFIC TYPE	SECTION LENGTH	*******ADT******* 76	77	78	VEH MILES
65+0.316	JCT FAP 84							
			ALL VEHICLES		440	614	427	4348
		MADISON	COMMERCIAL	10.183	77	71	71	730
			OUT OF STATE		71	268	85	869
75+0.504	JCT FAS 283							
			ALL VEHICLES		505	705	523	824
		MADISON	COMMERCIAL	1.577	88	91	87	138
			OUT OF STATE		81	323	104	164
77+0.081	JCT FAS 359							
			ALL VEHICLES		330	481	361	1332
		MADISON	COMMERCIAL	3.691	70	68	60	223
			OUT OF STATE		67	230	72	266
80+0.773	MADISON CO LN GALLATIN CO							
			ALL VEHICLES		330	481	361	820
		GALLATIN	COMMERCIAL	2.274	70	68	60	137
			OUT OF STATE		67	230	72	164
83+0.044	GALLATIN CO LN JEFFERSON CO							
			ALL VEHICLES		354	504	361	327
		JEFFERSON	COMMERCIAL	0.908	61	72	60	55
			OUT OF STATE		62	127	72	65
83+0.952	SAPPINGTON JCT							
			ALL VEHICLES		377	525	466	2457
		JEFFERSON	COMMERCIAL	5.273	52	75	78	412
			OUT OF STATE		56	25	93	491
88+0.763	JEFFERSON CO LN BROADWATER CO							
			ALL VEHICLES		377	526	466	2117
		BROADWATER	COMMERCIAL	4.543	52	75	78	355
			OUT OF STATE		56	25	93	423
93+0.363	JCT FAP 8							
			ALL VEHICLES		590	823	668	220
		BROADWATER	COMMERCIAL	0.330	82	118	112	37
			OUT OF STATE		88	39	133	44
93+0.693	BROADWATER CO LN GALLATIN CO							
			ALL VEHICLES		558	823	668	1478
		GALLATIN	COMMERCIAL	2.213	77	118	112	248
			OUT OF STATE		83	39	133	295
95+0.730	ENT THREE FORKS CL							

FAP 13

MILE POST	SECTION DESCRIPTION	COUNTY	TRAFFIC TYPE	SECTION LENGTH	*******ADT******* 76	77	78	VEH MILES
95+0.730	ENT THREE FORKS CL							
		GALLATIN	ALL VEHICLES	0.361		1675	1624	586
96+0.091	JCT FAS 287							
		GALLATIN	ALL VEHICLES	0.463		3030	3827	1772
96+0.554	LV THREE FORKS CL							
			ALL VEHICLES		1023	1233	1908	1472
		GALLATIN	COMMERCIAL	0.772	95	114	209	162
			OUT OF STATE		29	35	190	147
97+0.332	THREE FORKS INT JCT I 90 FAS 205							

FAP 14

0+0.000	JCT FAP 8 IN TOWNSEND							
		BROADWATER	ALL VEHICLES	0.886		4897	4995	4426
0+0.886	LV TOWNSEND CL							
			ALL VEHICLES		1285	1685	1813	2745
		BROADWATER	COMMERCIAL	1.514	176	264	290	439
			OUT OF STATE		146	284	139	211
2+0.399	JCT FAS 284							
			ALL VEHICLES		480	587	516	5772
		BROADWATER	COMMERCIAL	11.187	65	92	99	1108
			OUT OF STATE		54	99	56	629
13+0.545	BEG FH 31							
			ALL VEHICLES		362	533	462	65
		BROADWATER	COMMERCIAL	0.142	49	83	88	12
			OUT OF STATE		41	90	50	7
13+0.687	ENT HELENA NF							
			ALL VEHICLES		363	449	397	3697
		BROADWATER	COMMERCIAL	9.301	49	70	76	709
			OUT OF STATE		41	75	43	402
23+0.061	LV HELENA NF END FH 31							

MILE POST	SECTION DESCRIPTION	COUNTY	TRAFFIC TYPE	SECTION LENGTH	*******ADT******* 76	77	78	VEH MILES
23+0.061	LV HELENA NF END FH 31							
			ALL VEHICLES		359	413	376	172
		BROADWATER	COMMERCIAL	0.458	49	64	72	33
			OUT OF STATE		40	69	41	18
23+0.519	BROADWATER CO LN MEAGHER CO							
			ALL VEHICLES		379	451	463	4619
		MEAGHER	COMMERCIAL	9.978	51	70	88	887
			OUT OF STATE		43	76	50	503
33+0.493	JCT FAP 59							
			ALL VEHICLES		752	813	851	6962
		MEAGHER	COMMERCIAL	8.182	103	126	136	1114
			OUT OF STATE		102	211	65	536
41+0.678	ENT WHITE SULPHUR SPRINGS CL							
		MEAGHER	ALL VEHICLES	0.469		1661	1838	862
42+0.183	JCT FAS 360							
		MEAGHER	ALL VEHICLES	0.525		2811	3182	1670
42+0.708	LV WHITE SULPHUR SPRINGS CL							
			ALL VEHICLES		645	657	813	1967
		MEAGHER	COMMERCIAL	2.417	67	63	138	334
			OUT OF STATE		80	164	62	151
45+0.138	JCT FAP 60							
			ALL VEHICLES		377	286	335	10410
		MEAGHER	COMMERCIAL	31.013	38	34	50	1571
			OUT OF STATE		38	60	25	791
76+0.035	JCT FAS 294							
			ALL VEHICLES		435	326	410	480
		MEAGHER	COMMERCIAL	1.171	47	35	61	72
			OUT OF STATE		41	56	31	36
77+0.214	MEAGHER CO LN WHEATLAND CO							
			ALL VEHICLES		445	333	380	4118
		WHEATLAND	COMMERCIAL	10.825	51	32	57	621
			OUT OF STATE		40	46	28	313
88+0.034	JCT CO RD TO TWO DOT							
			ALL VEHICLES		671	496	521	5887
		WHEATLAND	COMMERCIAL	11.297	76	47	78	888
			OUT OF STATE		60	68	39	447
99+0.338	ENT HARLOWTON CL							

FAP 14

MILE POST	SECTION DESCRIPTION	COUNTY	TRAFFIC TYPE	SECTION LENGTH	*******ADT******* 76	77	78	VEH MILES
99+0.338	ENT HARLOWTON CL							
		WHEATLAND	ALL VEHICLES	0.112		1606	1651	184
99+0.450	JCT FAP 45							
		WHEATLAND	ALL VEHICLES	0.886		3056	3095	2742
100+0.394	LV HARLOWTON CL							
			ALL VEHICLES		1447	1549	1494	752
		WHEATLAND	COMMERCIAL	0.504	164	173	249	125
			OUT OF STATE		169	170	38	19
100+0.898	JCT FAP 63							
			ALL VEHICLES		982	1028	998	15226
		WHEATLAND	COMMERCIAL	15.249	208	224	247	3776
			OUT OF STATE		114	132	35	548
116+0.152	JCT FAS 297							
			ALL VEHICLES		777	815	896	5748
		WHEATLAND	COMMERCIAL	6.412	164	177	222	1425
			OUT OF STATE		90	105	32	206
122+0.568	WHEATLAND CO LN GOLDEN VALLEY CO							
			ALL VEHICLES		927	904	851	5888
		GOLDEN VALLEY	COMMERCIAL	6.915	196	197	211	1460
			OUT OF STATE		138	116	30	211
129+0.506	ENT RYEGATE CL							
		GOLDEN VALLEY	ALL VEHICLES	0.313		1460	1381	432
129+0.819	JCT FAS 238 300							
		GOLDEN VALLEY	ALL VEHICLES	0.688		1092	1005	691
130+0.503	LV RYEGATE CL							
			ALL VEHICLES		1162	1110	858	13356
		GOLDEN VALLEY	COMMERCIAL	15.560	253	225	236	3686
			OUT OF STATE		134	199	49	774
146+0.071	JCT FAP 53							
			ALL VEHICLES		348	448	262	1478
		GOLDEN VALLEY	COMMERCIAL	5.631	48	87	50	286
			OUT OF STATE		29	69	9	54
151+0.679	GOLDEN VALLEY CO LN MUSSELSHELL CO							
			ALL VEHICLES		410	432	329	5219
		MUSSELSHELL	COMMERCIAL	15.820	54	77	64	1012
			OUT OF STATE		25	53	12	193
167+0.532	JCT FAP 16							

MILE POST	SECTION DESCRIPTION	COUNTY	TRAFFIC TYPE	SECTION LENGTH	*******ADT******* 76	77	78	VEH MILES
167+0.532	JCT FAP 16							
			ALL VEHICLES		2875	2621	2844	2755
		MUSSELSHELL	COMMERCIAL	0.969	416	381	415	402
			OUT OF STATE		195	225	102	99
168+0.500	ENT ROUNDUP CL							
		MUSSELSHELL	ALL VEHICLES	0.952		4625	4987	4748
169+0.452	JCT FAP 61							
		MUSSELSHELL	ALL VEHICLES	0.710		1023	1031	732
170+0.161	LV ROUNDUP CL							
			ALL VEHICLES		599	687	636	13967
		MUSSELSHELL	COMMERCIAL	21.931	182	164	142	3128
			OUT OF STATE		73	140	24	544
192+0.108	JCT FAS 310							
			ALL VEHICLES		483	513	420	4879
		MUSSELSHELL	COMMERCIAL	11.592	146	122	94	1093
			OUT OF STATE		58	105	16	190
203+0.707	ENT MELSTONE CL							
		MUSSELSHELL	ALL VEHICLES	1.454		673	673	978
205+0.177	LV MELSTONE CL							
			ALL VEHICLES		552	621	581	401
		MUSSELSHELL	COMMERCIAL	0.690	167	148	130	89
			OUT OF STATE		67	127	22	15
205+0.867	JCT FAS 500							
			ALL VEHICLES		351	374	380	494
		MUSSELSHELL	COMMERCIAL	1.301	106	89	89	116
			OUT OF STATE		42	76	18	24
207+0.150	MUSSELSHELL CO LN ROSEBUD CO							
			ALL VEHICLES		281	304	306	4164
		ROSEBUD	COMMERCIAL	13.609	85	72	72	982
			OUT OF STATE		34	62	14	204
220+0.728	SUMATRA NOT INC							
			ALL VEHICLES		246	229	268	2426
		ROSEBUD	COMMERCIAL	9.038	73	52	63	572
			OUT OF STATE		30	50	13	118
229+0.784	INGOMAR NOT INC							

MILE POST	SECTION DESCRIPTION	COUNTY	TRAFFIC TYPE	SECTION LENGTH	*******ADT******* 76	77	78	VEH MILES
229+0.784	INGOMAR NOT INC							
			ALL VEHICLES		246	203	260	5884
		ROSEBUD	COMMERCIAL	22.589	72	43	61	1388
			OUT OF STATE		31	47	12	288
252+0.337	VANANDA NOT INC							
			ALL VEHICLES		274	217	248	4508
		ROSEBUD	COMMERCIAL	18.128	80	46	58	1063
			OUT OF STATE		35	50	12	220
270+0.503	ENT FORSYTH CL							
		ROSEBUD	ALL VEHICLES	0.316	827	980	765	241
270+0.819	LV FORSYTH CL							
			ALL VEHICLES		827	980	765	2
		ROSEBUD	COMMERCIAL	0.003	243	209	180	
			OUT OF STATE		105	229	37	
270+0.822	JCT FAP 14 SPUR							
			ALL VEHICLES		827	980	765	48
		ROSEBUD	COMMERCIAL	0.064	243	209	180	11
			OUT OF STATE		105	229	37	2
270+0.886	JCT W FORSYTH INT							
	FORSYTH SPUR							
270+0.888	JCT FAP 14							
			ALL VEHICLES			1852	1889	627
		ROSEBUD	COMMERCIAL	0.332		287	292	97
			OUT OF STATE			90	92	30
271+0.217	ENT FORSYTH CL							
		ROSEBUD	ALL VEHICLES	1.281		2074	2169	2778
272+0.501	JCT E FORSYTH INT							

MILE POST	SECTION DESCRIPTION	COUNTY	TRAFFIC TYPE	SECTION LENGTH	*******ADT******* 76	77	78	VEH MILES
0+0.000	LOCKWOOD INT JCT I 90 URBAN EXT							
			ALL VEHICLES		11168	12610	13086	16566
		YELLOWSTONE	COMMERCIAL	1.266	1451	2055	130	165
			OUT OF STATE		714	1034	523	662
1+0.255	JCT FAU 1020							
			ALL VEHICLES		17748	18330	19912	6730
		YELLOWSTONE	COMMERCIAL	0.338	2307	2987	199	67
			OUT OF STATE		1135	1503	796	269
1+0.593	JCT FAU 1018 W LEG COUPLET							
			ALL VEHICLES		25929	27753	24967	9038
		YELLOWSTONE	COMMERCIAL	0.362	3370	4523	249	90
			OUT OF STATE		1659	2275	998	361
1+0.955	JCT FAU 1014							
			ALL VEHICLES		21661	25724	23026	39052
		YELLOWSTONE	COMMERCIAL	1.696	2816	4193	230	390
			OUT OF STATE		1386	2109	921	1562
3+0.659	JCT FAU 1012							
			ALL VEHICLES		4761	4769	5333	5781
		YELLOWSTONE	COMMERCIAL	1.084	619	777	291	315
			OUT OF STATE		304	391	213	231
4+0.649	LV URBAN EXT BEG CONN							
			ALL VEHICLES		1361	1392	1717	34763
		YELLOWSTONE	COMMERCIAL	20.241	194	264	255	5179
			OUT OF STATE		128	199	68	1390
25+0.140	YELLOWSTONE CO LN MUSSELSHELL CO							
			ALL VEHICLES		1337	1511	1365	28685
		MUSSELSHELL	COMMERCIAL	21.009	203	249	203	4274
			OUT OF STATE		97	154	54	1147
46+0.202	KLEIN NOT INC							
			ALL VEHICLES		1919	2224	2286	4201
		MUSSELSHELL	COMMERCIAL	1.838	291	349	340	626
			OUT OF STATE		140	197	91	168
48+0.022	JCT FAP 14 W OF ROUNDUP							

FAP 17

MILE POST	SECTION DESCRIPTION	COUNTY	TRAFFIC TYPE	SECTION LENGTH	*******ADT******* 76	77	78	VEH MILES
0+0.000	JCT FAP 42 AT FORT PECK							
			ALL VEHICLES		533	476	513	2355
		VALLEY	COMMERCIAL	4.591	44	53	45	209
			OUT OF STATE		9	118	17	82
4+0.496	LV CM RUSSELL NATL GAME REFUGE							
			ALL VEHICLES		478	461	422	3187
		VALLEY	COMMERCIAL	7.538	39	52	37	283
			OUT OF STATE		8	114	14	111
12+0.023	ENT NASHUA CL							
		VALLEY	ALL VEHICLES	1.007		980	1016	1023
13+0.030	JCT FAP 1 IN NASHUA							

FAP 18

0+0.000	JCT FAP 2 IN MILES CITY							
		CUSTER	ALL VEHICLES	0.075		8025	8185	613
0+0.075	JCT FAU 8003							
		CUSTER	ALL VEHICLES	0.264		5673	6368	1681
0+0.339	JCT FAU 8001							
		CUSTER	ALL VEHICLES	0.642		3841	3396	2180
1+0.000	LV MILES CITY CL & URBAN EXT							
			ALL VEHICLES		748	880	512	9792
		CUSTER	COMMERCIAL	19.095	118	227	78	1508
			OUT OF STATE		15	24	13	254
20+0.059	CUSTER CO LN ROSEBUD CO							
			ALL VEHICLES		217	210	313	4661
		ROSEBUD	COMMERCIAL	14.845	34	54	48	717
			OUT OF STATE		4	5	8	121
34+0.903	JCT FAS 462							
			ALL VEHICLES		191	185	180	572
		ROSEBUD	COMMERCIAL	3.183	30	47	27	88
			OUT OF STATE		4	5	4	14
38+0.093	ROSEBUD CO LN GARFIELD CO							

FAP 18

MILE POST	SECTION DESCRIPTION	COUNTY	TRAFFIC TYPE	SECTION LENGTH	*******ADT******* 76	77	78	VEH MILES
38+0.093	ROSEBUD CO LN GARFIELD CO							
			ALL VEHICLES		210	278	266	11932
		GARFIELD	COMMERCIAL	44.700	33	72	41	1837
			OUT OF STATE		4	7	6	310
83+0.045	JCT FAP 57 SO OF JORDAN							

FAP 19

0+0.000	ANACONDA INT JCT I 90							
			ALL VEHICLES		2423	2373	2411	494
		DEER LODGE	COMMERCIAL	0.205	159	135	207	42
			OUT OF STATE		77	123	120	24
0+0.205	BEG 4LND							
			ALL VEHICLES		2455	2451	2411	6471
		DEER LODGE	COMMERCIAL	2.684	162	139	207	556
			OUT OF STATE		78	127	120	323
2+0.896	JCT FAS 441							
			ALL VEHICLES		4251	4323	3334	5031
		DEER LODGE	COMMERCIAL	1.509	280	246	286	432
			OUT OF STATE		136	224	166	251
4+0.396	JCT FAS 274							
			ALL VEHICLES		4350	3832	3334	3870
		DEER LODGE	COMMERCIAL	1.161	287	218	286	332
			OUT OF STATE		139	199	166	193
5+0.559	JCT FAP 47							
			ALL VEHICLES		5371	5462	5576	8029
		DEER LODGE	COMMERCIAL	1.440	692	349	479	690
			OUT OF STATE		171	223	278	401
7+0.000	URBAN EXT							
			ALL VEHICLES		5371	5462	5576	574
		DEER LODGE	COMMERCIAL	0.103	692	349	479	49
			OUT OF STATE		171	223	278	28
7+0.103	ENT ANACONDA CL BEG COUPLET							

FAP 19

MILE POST	SECTION DESCRIPTION	COUNTY	TRAFFIC TYPE	SECTION LENGTH	*******ADT******* 76	77	78	VEH MILES
7+0.103	ENT ANACONDA CL BEG COUPLET							
		DEER LODGE	ALL VEHICLES	3.630			8723	31665
9+0.000	END COUPLET PARK AVE							
		DEER LODGE	ALL VEHICLES	0.380			6572	2497
9+0.380	JCT FAU 0204							
		DEER LODGE	ALL VEHICLES	0.629			7203	4530
10+0.000	END 4LN							
		DEER LODGE	ALL VEHICLES	0.110			5725	629
10+0.110	LV ANACONDA CL & URBAN EXT							
			ALL VEHICLES		1933	1903	1999	17066
		DEER LODGE	COMMERCIAL	8.536	249	162	245	2099
			OUT OF STATE		153	280	161	1382
18+0.638	ENT DEER LODGE NF							
			ALL VEHICLES		1037	1066	1142	10259
		DEER LODGE	COMMERCIAL	8.983	136	78	140	1261
			OUT OF STATE		84	174	92	831
27+0.690	DEER LODGE CO LN GRANITE CO							
			ALL VEHICLES		610	658	611	2205
		GRANITE	COMMERCIAL	3.609	80	48	75	271
			OUT OF STATE		49	107	49	178
31+0.335	LV DEER LODGE NF END FH 17							
			ALL VEHICLES		580	632	546	186
		GRANITE	COMMERCIAL	0.342	76	46	67	22
			OUT OF STATE		46	103	44	15
31+0.677	JCT SKALKAHO PASS RD							
			ALL VEHICLES		682	718	743	4796
		GRANITE	COMMERCIAL	6.456	87	60	101	652
			OUT OF STATE		49	98	52	340
38+0.152	JCT APPR RD TO PHILIPSBURG							
			ALL VEHICLES		398	431	509	134
		GRANITE	COMMERCIAL	0.265	50	36	69	18
			OUT OF STATE		29	59	36	9
38+0.417	JCT FAS 348							
			ALL VEHICLES		529	473	612	6037
		GRANITE	COMMERCIAL	9.866	67	39	83	821
			OUT OF STATE		38	64	43	428
48+0.325	MAXVILLE NOT INC							

FAP 19

MILE POST	SECTION DESCRIPTION	COUNTY	TRAFFIC TYPE	SECTION LENGTH	*******ADT******* 76	77	78	VEH MILES
48+0.325	MAXVILLE NOT INC							
			ALL VEHICLES		524	495	549	5020
		GRANITE	COMMERCIAL	9.137	67	41	74	682
			OUT OF STATE		38	67	39	356
57+0.499	JCT FAS 512 513							
			ALL VEHICLES		702	646	805	4961
		GRANITE	COMMERCIAL	6.156	89	54	112	692
			OUT OF STATE		51	88	57	352
63+0.671	ENT DRUMMOND CL							
		GRANITE	ALL VEHICLES	0.291	732	692	920	267
63+0.962	W DRUMMOND INT JCT I 90							
		GRANITE	ALL VEHICLES	0.036	732	692	1600	57
63+0.998	JCT I 90 W DRUMMOND INT							
	DRUMMOND SPUR							
64+0.000	JCT FAP 19							
		GRANITE	ALL VEHICLES	0.943		1594	1626	1534
64+0.943	JCT FAS 271							
		GRANITE	ALL VEHICLES	0.045		1045	1067	48
64+0.988	LV DRUMMOND CL							
			ALL VEHICLES		700	994	1014	26
		GRANITE	COMMERCIAL	0.026	56	162	137	3
			OUT OF STATE		30	79	71	1
65+0.014	E DRUMMOND INT JCT I 90							

FAP 20

0+0.000	JCT FAP 57							
			ALL VEHICLES		2871	3983	4259	2576
		DAWSON	COMMERCIAL	0.605	485	689	344	208
			OUT OF STATE		68	187	97	59
0+0.605	SIDNEY INT JCT I 94							

FAP 20

MILE POST	SECTION DESCRIPTION	COUNTY	TRAFFIC TYPE	SECTION LENGTH	*******ADT******* 76	77	78	VEH MILES
0+0.605	SIDNEY INT JCT I 94							
			ALL VEHICLES		3190	3131	2915	3349
		DAWSON	COMMERCIAL	1.149	539	541	333	382
			OUT OF STATE		76	147	101	116
1+0.761	LV URBAN EXT							
			ALL VEHICLES		2483	2343	2049	4024
		DAWSON	COMMERCIAL	1.963	419	405	352	692
			OUT OF STATE		59	110	112	221
3+0.726	JCT FAS 254							
			ALL VEHICLES		1013	1120	1339	25504
		DAWSON	COMMERCIAL	19.045	171	193	239	4565
			OUT OF STATE		24	52	84	1606
23+0.110	DAWSON CO LN RICHLAND CO							
			ALL VEHICLES		1360	1366	1819	48855
		RICHLAND	COMMERCIAL	26.846	229	236	331	8909
			OUT OF STATE		32	64	102	2748
49+0.979	BEG 4LN							
			ALL VEHICLES		2208	2260	3175	104
		RICHLAND	COMMERCIAL	0.033	373	390	609	20
			OUT OF STATE		52	106	117	3
50+0.012	JCT FAP 26 51							
			ALL VEHICLES		3931	3973	5214	7633
		RICHLAND	COMMERCIAL	1.464	526	615	902	1320
			OUT OF STATE		82	170	156	228
51+0.475	JCT FAS 488							
			ALL VEHICLES		5038	5331	8392	2400
		RICHLAND	COMMERCIAL	0.286	675	826	587	168
			OUT OF STATE		105	229	251	72
51+0.761	ENT SIDNEY CL							
		RICHLAND	ALL VEHICLES	0.686		9641	11181	7670
52+0.436	JCT FAP 62							
		RICHLAND	ALL VEHICLES	0.133		7606	4619	614
52+0.569	JCT FAS 488 END 4LN							
		RICHLAND	ALL VEHICLES	0.001		3481	3976	3
52+0.570	LV SIDNEY CL							

FAP 20

MILE POST	SECTION DESCRIPTION	COUNTY	TRAFFIC TYPE	SECTION LENGTH	*******ADT******* 76	77	78	VEH MILES
52+0.570	LV SIDNEY CL							
			ALL VEHICLES		2053	2355	2568	25613
		RICHLAND	COMMERCIAL	9.972	266	306	179	1792
			OUT OF STATE		88	101	161	1613
62+0.525	ENT FAIRVIEW CL							
		RICHLAND	ALL VEHICLES	1.221		2713	2804	3423
63+0.780	JCT FAS 201							
		RICHLAND	ALL VEHICLES	0.143		1799	1962	280
63+0.923	LV FAIRVIEW CL							
			ALL VEHICLES		1544	958	1810	631
		RICHLAND	COMMERCIAL	0.349	15	86	126	44
			OUT OF STATE		463	287	543	189
64+0.245	MONTANA N DAKOTA STATE LINE							

FAP 21

0+0.000	MIDWAY INT JCT I 15							
			ALL VEHICLES		1034	773	811	2534
		PONDERA	COMMERCIAL	3.125	128	95	73	230
			OUT OF STATE		42	31	30	93
3+0.254	JCT FAS 219							
			ALL VEHICLES		1993	1059	1602	855
		PONDERA	COMMERCIAL	0.534	247	131	158	84
			OUT OF STATE		81	43	38	20
3+0.788	ENT CONRAD CL							
		PONDERA	ALL VEHICLES	0.331		4395	4742	1569
4+0.119	JCT FAS 534							
		PONDERA	ALL VEHICLES	0.379		5936	6200	2350
4+0.498	JCT FAS 218							
		PONDERA	ALL VEHICLES	0.353		4399	2658	938
4+0.851	JCT FORMER US 91							

FAP 21

MILE POST	SECTION DESCRIPTION	COUNTY	TRAFFIC TYPE	SECTION LENGTH	*******ADT******* 76	77	78	VEH MILES
4+0.851	JCT FORMER US 91							
		PONDERA	ALL VEHICLES	0.144	1359	1507	1258	181
4+0.995	LV CONRAD CL							
			ALL VEHICLES		1359	1507	1258	223
		PONDERA	COMMERCIAL	0.178	168	186	124	22
			OUT OF STATE		55	61	30	5
5+0.175	N CONRAD INT JCT I 15							

FAP 22

0+0.000	JCT FAP 32 SCOBEY FIRST AVE							
		DANIELS	ALL VEHICLES	0.523		1351	1362	712
0+0.523	LV SCOBEY CL							
			ALL VEHICLES		596	663	606	6595
		DANIELS	COMMERCIAL	10.871	84	120	61	672
			OUT OF STATE		13	53	17	191
11+0.436	JCT FAS 251							
			ALL VEHICLES		463	522	441	
		DANIELS	COMMERCIAL	0.002	67	99	45	
			OUT OF STATE		12	43	12	
11+0.438	JCT FAS 511							
			ALL VEHICLES		378	432	377	2434
		DANIELS	COMMERCIAL	6.458	57	86	38	248
			OUT OF STATE		11	37	10	70
17+0.900	DANIELS CO LN SHERIDAN CO							
			ALL VEHICLES		371	339	405	5035
		SHERIDAN	COMMERCIAL	12.404	56	68	41	513
			OUT OF STATE		11	29	11	146
30+0.267	JCT FAS 374							
			ALL VEHICLES		707	704	811	8846
		SHERIDAN	COMMERCIAL	10.906	107	141	82	902
			OUT OF STATE		21	60	23	256
41+0.158	JCT FAP 34 W OF PLENTYWOOD							

FAP 22

MILE POST	SECTION DESCRIPTION	COUNTY	TRAFFIC TYPE	SECTION LENGTH	*******ADT******* 76	77	78	VEH MILES
41+0.158	JCT FAP 34 W OF PLENTYWOOD							
			ALL VEHICLES		1059	1083	2928	26
		SHERIDAN	COMMERCIAL	0.009	124	126	260	2
			OUT OF STATE		44	89	114	1
41+0.167	ENT PLENTYWOOD CL							
		SHERIDAN	ALL VEHICLES	1.186		4007	4080	4839
42+0.348	LV PLENTYWOOD CL							
			ALL VEHICLES		1830	2265	1953	2017
		SHERIDAN	COMMERCIAL	1.033	216	265	281	290
			OUT OF STATE		76	188	107	110
43+0.383	JCT FAP 30							
			ALL VEHICLES		1115	1240	1281	6730
		SHERIDAN	COMMERCIAL	5.252	122	153	162	854
			OUT OF STATE		37	114	65	343
48+0.681	JCT FAS 517							
			ALL VEHICLES		731	1013	970	968
		SHERIDAN	COMMERCIAL	0.998	130	125	123	122
			OUT OF STATE		38	93	49	49
49+0.643	ANTELOPE NOT INC							
			ALL VEHICLES		799	746	727	4555
		SHERIDAN	COMMERCIAL	6.264	143	120	92	578
			OUT OF STATE		42	90	37	232
55+0.893	JCT FAS 258							
			ALL VEHICLES		781	684	752	5904
		SHERIDAN	COMMERCIAL	7.852	139	111	175	1381
			OUT OF STATE		41	83	16	129
63+0.746	ENT MEDICINE LAKE CL							
		SHERIDAN	ALL VEHICLES	0.057	848	648	777	44
63+0.803	LV MEDICINE LAKE CL							
			ALL VEHICLES		836	648	777	205
		SHERIDAN	COMMERCIAL	0.265	149	105	181	48
			OUT OF STATE		44	79	17	4
64+0.075	ENT MEDICINE LAKE CL							
		SHERIDAN	ALL VEHICLES	0.271	841	667	770	208
64+0.346	LV MEDICINE LAKE CL							

MILE POST	SECTION DESCRIPTION	COUNTY	TRAFFIC TYPE	SECTION LENGTH	*******ADT******* 76	77	78	VEH MILES
64+0.346	LV MEDICINE LAKE CL							
			ALL VEHICLES		742	616	728	4013
		SHERIDAN	COMMERCIAL	5.506	132	100	170	939
			OUT OF STATE		39	75	16	88
69+0.830	JCT FAS 350							
			ALL VEHICLES		539	510	738	1478
		SHERIDAN	COMMERCIAL	2.003	96	83	172	345
			OUT OF STATE		28	62	16	32
71+0.833	SHERIDAN CO LN ROOSEVELT CO							
			ALL VEHICLES		574	548	738	2585
		ROOSEVELT	COMMERCIAL	3.504	102	89	172	605
			OUT OF STATE		30	66	16	56
75+0.350	JCT FAS 344							
			ALL VEHICLES		766	678	738	267
		ROOSEVELT	COMMERCIAL	0.362	137	110	180	65
			OUT OF STATE		40	82	17	6
75+0.712	JCT FAS 405							
			ALL VEHICLES		774	685	770	111
		ROOSEVELT	COMMERCIAL	0.145	138	111	188	27
			OUT OF STATE		41	83	18	2
75+0.857	ENT FROID CL							
		ROOSEVELT	ALL VEHICLES	0.024	802	709	803	19
75+0.881	LV FROID CL							
			ALL VEHICLES		760	743	869	10973
		ROOSEVELT	COMMERCIAL	12.625	136	121	212	2688
			OUT OF STATE		40	90	20	263
88+0.489	ENT CULBERTSON CL							
		ROOSEVELT	ALL VEHICLES	0.132		999	1036	136
88+0.621	JCT FAP 1 IN CULBERTSON							

FAP 23

MILE POST	SECTION DESCRIPTION	COUNTY	TRAFFIC TYPE	SECTION LENGTH	*******ADT******* 76	77	78	VEH MILES
0+0.000	JCT FAP 2 MILES CITY							
		CUSTER	ALL VEHICLES	0.369		6168	6100	2251
0+0.369	JCT FAU 8006							
		CUSTER	ALL VEHICLES	0.403		5445	4507	1816
1+0.135	LV MILES CITY CL ENT URBAN EXT							
			ALL VEHICLES		3648	4105	4507	450
		CUSTER	COMMERCIAL	0.100	415	513	225	22
			OUT OF STATE		733	1100	135	13
1+0.235	JCT FAU 8008							
			ALL VEHICLES		2768	3248	3793	1839
		CUSTER	COMMERCIAL	0.485	315	406	189	91
			OUT OF STATE		556	870	113	55
1+0.720	JCT FAU 8011							
			ALL VEHICLES		2426	2996	3351	6
		CUSTER	COMMERCIAL	0.002	276	374	167	
			OUT OF STATE		487	802	100	
1+0.722	ENT MILES CITY CL							
		CUSTER	ALL VEHICLES	0.250	1919	2364	3351	837
1+0.972	LV MILES CITY CL ENT URBAN EXT							
			ALL VEHICLES		1412	1732	3351	465
		CUSTER	COMMERCIAL	0.139	160	216	167	23
			OUT OF STATE		283	464	100	13
2+0.111	LV MILES CITY URBAN EXT							
			ALL VEHICLES		1412	1732	3351	204
		CUSTER	COMMERCIAL	0.061	160	216	167	10
			OUT OF STATE		283	464	100	6
2+0.172	BROADUS INT JCT I 94							
			ALL VEHICLES		933	1084	1159	12614
		CUSTER	COMMERCIAL	10.875	153	204	251	2737
			OUT OF STATE		124	173	113	1236
13+0.114	JCT FAS 332							
			ALL VEHICLES		417	411	469	17595
		CUSTER	COMMERCIAL	37.472	70	78	109	4099
			OUT OF STATE		57	69	55	2093
50+0.580	CUSTER CO LN POWDER RIVER CO							

FAP 23

MILE POST	SECTION DESCRIPTION	COUNTY	TRAFFIC TYPE	SECTION LENGTH	*******ADT******* 76	77	78	VEH MILES
50+0.580	CUSTER CO LN POWDER RIVER CO							
			ALL VEHICLES		489	427	416	10717
		POWDER RIVER	COMMERCIAL	25.752	120	95	96	2497
			OUT OF STATE		90	115	49	1275
76+0.303	JCT FAP 37							
			ALL VEHICLES		1471	1398	1391	3831
		POWDER RIVER	COMMERCIAL	2.754	357	338	390	1076
			OUT OF STATE		303	444	155	429
79+0.084	JCT FAS 391							
			ALL VEHICLES		2849	2099	2014	163
		POWDER RIVER	COMMERCIAL	0.081	692	507	565	45
			OUT OF STATE		586	667	225	18
79+0.165	ENT BROADUS CL							
		POWDER RIVER	ALL VEHICLES	0.602			2054	1236
79+0.767	LV BROADUS CL							
			ALL VEHICLES		1345	1482	1324	1396
		POWDER RIVER	COMMERCIAL	1.055	329	286	315	332
			OUT OF STATE		363	555	222	234
80+0.818	JCT FAS 402							
			ALL VEHICLES		1081	1020	1030	2359
		POWDER RIVER	COMMERCIAL	2.291	265	196	245	561
			OUT OF STATE		292	382	173	396
83+0.090	JCT FAP 54							
			ALL VEHICLES		718	518	734	13576
		POWDER RIVER	COMMERCIAL	18.494	204	121	215	3977
			OUT OF STATE		217	182	135	2511
101+0.585	POWDER RIVER CO LN CARTER CO							
			ALL VEHICLES		725	509	742	316
		CARTER	COMMERCIAL	0.426	206	119	217	92
			OUT OF STATE		219	179	137	58
102+0.038	JCT FAS 544							
			ALL VEHICLES		574	486	709	5287
		CARTER	COMMERCIAL	7.452	163	113	207	1549
			OUT OF STATE		174	171	131	978
109+0.474	JCT FAS 277							

FAP 23

MILE POST	SECTION DESCRIPTION	COUNTY	TRAFFIC TYPE	SECTION LENGTH	*******ADT******* 76	77	78	VEH MILES
109+0.474	JCT FAS 277							
			ALL VEHICLES		644	598	793	21854
		CARTER	COMMERCIAL	27.529	183	139	232	6403
			OUT OF STATE		195	210	146	4043
137+0.000	JCT FAS 323							
			ALL VEHICLES		753	540	922	2643
		CARTER	COMMERCIAL	2.867	214	126	270	774
			OUT OF STATE		228	190	170	489
139+0.854	MONTANA WYOMING STATE LINE							

FAP 24

0+0.000	BONNER INT JCT I 90							
			ALL VEHICLES		3918	4332	6048	6466
		MISSOULA	COMMERCIAL	1.069	676	783	750	801
			OUT OF STATE		204	298	211	226
0+1.069	JCT FAS 210							
			ALL VEHICLES		1848	2035	2208	69972
		MISSOULA	COMMERCIAL	31.690	379	588	642	20376
			OUT OF STATE		177	323	165	5252
31+0.845	JCT FAP 83							
			ALL VEHICLES		1264	1538	1348	5155
		MISSOULA	COMMERCIAL	3.823	261	409	392	1500
			OUT OF STATE		131	300	132	505
35+0.684	LV CLEARWATER SF MSLA CO LN POWELL							
			ALL VEHICLES		1270	1302	1497	29950
		POWELL	COMMERCIAL	20.006	262	346	435	8715
			OUT OF STATE		132	254	146	2935
55+0.670	JCT FAP 41							
			ALL VEHICLES		1139	1099	1247	12228
		POWELL	COMMERCIAL	9.806	235	292	362	3558
			OUT OF STATE		118	214	122	1198
65+0.472	ENT LINCOLN SF LEWIS & CLARK CO LN							

FAP 24

MILE POST	SECTION DESCRIPTION	COUNTY	TRAFFIC TYPE	SECTION LENGTH	*******ADT******* 76	77	78	VEH MILES
65+0.472	ENT LINCOLN SF LEWIS & CLARK CO LN							
			ALL VEHICLES		1387	1293	1357	8615
		LEWIS AND CLARK	COMMERCIAL	6.345	287	344	395	2507
			OUT OF STATE		144	252	133	844
71+0.796	LINCOLN NOT INC							
			ALL VEHICLES		1481	1502	1444	16123
		LEWIS AND CLARK	COMMERCIAL	11.166	399	326	420	4691
			OUT OF STATE		212	288	141	1580
82+0.977	JCT FAS 279							
			ALL VEHICLES		1149	1434	1338	4195
		LEWIS AND CLARK	COMMERCIAL	3.136	297	286	370	1162
			OUT OF STATE		163	305	141	444
86+0.130	ENT HELENA NF BEG FH 10							
			ALL VEHICLES		1149	1422	1241	17767
		LEWIS AND CLARK	COMMERCIAL	14.311	297	272	343	4921
			OUT OF STATE		163	225	131	1883
100+0.420	JCT FAS 434							
			ALL VEHICLES		881	1038	1233	10645
		LEWIS AND CLARK	COMMERCIAL	8.627	233	189	341	2948
			OUT OF STATE		121	97	130	1128
109+0.051	JCT FAP 9							
			ALL VEHICLES		963	1004	1105	8607
		LEWIS AND CLARK	COMMERCIAL	7.790	252	182	312	2436
			OUT OF STATE		131	94	112	878
116+0.832	LEWIS & CLARK CO LN CASCADE CO							
			ALL VEHICLES		1176	1147	1337	14217
		CASCADE	COMMERCIAL	10.632	308	208	378	4023
			OUT OF STATE		161	107	136	1450
127+0.466	JCT FAS 565							
			ALL VEHICLES		1750	1942	1982	21796
		CASCADE	COMMERCIAL	10.995	238	313	455	5013
			OUT OF STATE		160	198	128	1416
138+0.485	SUN RIVER NOT INC							
			ALL VEHICLES		1867	2146	1946	2570
		CASCADE	COMMERCIAL	1.321	192	336	447	591
			OUT OF STATE		149	223	126	167
139+0.705	JCT FAP 3							

FAP 25

MILE POST	SECTION DESCRIPTION	COUNTY	TRAFFIC TYPE	SECTION LENGTH	*******ADT******* 76	77	78	VEH MILES
0+0.000	JCT FAP 57							
		MCCONE	ALL VEHICLES	0.054	708	698	938	50
0+0.054	LV CIRCLE CL							
			ALL VEHICLES		586	500	698	16584
		MCCONE	COMMERCIAL	23.747	124	91	171	4063
			OUT OF STATE		25	74	25	613
23+0.919	JCT FAS 254							
			ALL VEHICLES		614	581	571	5979
		MCCONE	COMMERCIAL	10.465	130	105	141	1482
			OUT OF STATE		26	86	21	221
34+0.358	JCT FAS 201							
			ALL VEHICLES		678	611	651	7897
		MCCONE	COMMERCIAL	12.114	149	112	161	1958
			OUT OF STATE		27	91	24	292
46+0.499	FT PECK IR MCCONE CO LN ROOSEVELT							
			ALL VEHICLES		1033	1265	839	346
		ROOSEVELT	COMMERCIAL	0.413	228	232	208	85
			OUT OF STATE		42	188	31	12
46+0.912	JCT FAP 32							
			ALL VEHICLES		1174	1341	1000	5471
		ROOSEVELT	COMMERCIAL	5.471	259	246	151	826
			OUT OF STATE		48	199	37	202
52+0.380	ENT WOLF POINT CL							
		ROOSEVELT	ALL VEHICLES	0.714		5735	5841	4171
53+0.064	JCT FAP 1							

FAP 26

0+0.000	JCT FAP 20 & FAP 51							
			ALL VEHICLES		1098	1208	1593	3047
		RICHLAND	COMMERCIAL	1.912	130	209	329	630
			OUT OF STATE		24	62	49	94
1+0.985	JCT FAS 261							

FAP 26

MILE POST	SECTION DESCRIPTION	COUNTY	TRAFFIC TYPE	SECTION LENGTH	*******ADT******* 76	77	78	VEH MILES
1+0.985	JCT FAS 261							
			ALL VEHICLES		335	593	349	1961
		RICHLAND	COMMERCIAL	5.621	39	102	72	406
			OUT OF STATE		7	30	50	284
7+0.597	MONTANA N DAKOTA STATE LINE							

FAP 27

0+0.000	JCT FAS 323 IN EKALAKA							
		CARTER	ALL VEHICLES	0.355			369	130
0+0.355	LV EKALAKA CL							
			ALL VEHICLES		313	326	333	3908
		CARTER	COMMERCIAL	11.720	71	53	82	961
			OUT OF STATE		9	23	13	152
12+0.063	CARTER CO LN FALLON CO							
			ALL VEHICLES		281	280	298	321
		FALLON	COMMERCIAL	1.079	64	46	73	79
			OUT OF STATE		8	20	11	12
13+0.142	JCT FAS 322							
			ALL VEHICLES		278	274	298	2794
		FALLON	COMMERCIAL	9.363	63	45	73	687
			OUT OF STATE		8	20	11	108
22+0.502	JCT FAS 494							
			ALL VEHICLES		371	352	455	3008
		FALLON	COMMERCIAL	6.612	84	58	111	740
			OUT OF STATE		11	25	17	117
29+0.146	JCT FAS 322							
			ALL VEHICLES		644	571	779	4295
		FALLON	COMMERCIAL	5.510	146	94	198	1095
			OUT OF STATE		19	41	23	128
34+0.643	ENT BAKER CL							

MILE POST	SECTION DESCRIPTION	COUNTY	TRAFFIC TYPE	SECTION LENGTH	*******ADT******* 76	77	78	VEH MILES
34+0.643	ENT BAKER CL							
		FALLON	ALL VEHICLES	0.810		1892	1968	1594
35+0.445	JCT FAP 2							
		FALLON	ALL VEHICLES	0.310		2008	2575	798
35+0.755	LV BAKER CL							
			ALL VEHICLES		1845	1780	2023	1472
		FALLON	COMMERCIAL	0.728	407	434	509	371
			OUT OF STATE		190	227	91	66
36+0.527	JCT FAS 493							
			ALL VEHICLES		545	525	540	7126
		FALLON	COMMERCIAL	13.176	120	128	136	1795
			OUT OF STATE		56	67	24	320
49+0.714	JCT FAS 336							
			ALL VEHICLES		380	344	392	1961
		FALLON	COMMERCIAL	5.005	83	84	98	494
			OUT OF STATE		39	44	17	88
54+0.746	FALLON CO LN WIBAUX CO							
			ALL VEHICLES		349	329	392	393
		WIBAUX	COMMERCIAL	1.005	77	80	98	99
			OUT OF STATE		35	42	17	17
55+0.758	JCT FAS 413							
			ALL VEHICLES		407	366	402	5625
		WIBAUX	COMMERCIAL	13.993	89	89	101	1417
			OUT OF STATE		41	46	18	253
69+0.739	JCT FAS 413							
			ALL VEHICLES		527	511	494	4641
		WIBAUX	COMMERCIAL	9.385	111	118	124	1169
			OUT OF STATE		52	65	20	190
79+0.102	ENT WIBAUX CL							
		WIBAUX	ALL VEHICLES	0.979		1570	1675	1640
80+0.077	JCT FAP 27 SPUR							
		WIBAUX	ALL VEHICLES	0.522		1390	1056	551
80+0.599	E WIBAUX INT JCT I 94							

FAP 27

MILE POST	SECTION DESCRIPTION	COUNTY	TRAFFIC TYPE	SECTION LENGTH	*******ADT******* 76	77	78	VEH MILES
		WIBAUX SPUR						
80+0.601	JCT FAP 27							
		WIBAUX	ALL VEHICLES	0.345	1360	1360	1521	524
80+0.946	W WIBAUX INT JCT I 94							

FAP 28

0+0.000	YELLOWSTONE PARK BDRY BEG FH 59							
			ALL VEHICLES		342	322	442	3846
		PARK	COMMERCIAL	8.703	15	14	34	300
			OUT OF STATE		152	143	166	1446
8+0.706	MONT WYO LN OUT OF STATE							
			ALL VEHICLES		368	391	442	15696
			COMMERCIAL	35.512	16	18	34	1224
			OUT OF STATE		163	174	166	5901
45+0.000	WY LN COOKE CITY HWY							
			ALL VEHICLES		464	484	451	8691
		CARBON	COMMERCIAL	19.247	20	20	35	680
			OUT OF STATE		134	181	169	3257
64+0.237	LV CUSTER NF							
			ALL VEHICLES		952	1088	731	3031
		CARBON	COMMERCIAL	4.147	40	45	58	242
			OUT OF STATE		204	372	143	594
68+0.346	ENT RED LODGE CL							
		CARBON	ALL VEHICLES	0.227	1295	1614	933	211
68+0.573	LV RED LODGE CL							
			ALL VEHICLES		1295	1614	1243	108
		CARBON	COMMERCIAL	0.087	54	67	99	8
			OUT OF STATE		278	551	123	10
68+0.660	JCT FAS 308 END FH 59							

FAP 28

MILE POST	SECTION DESCRIPTION	COUNTY	TRAFFIC TYPE	SECTION LENGTH	*******ADT******* 76	77	78	VEH MILES
68+0.660	JCT FAS 308 END FH 59							
			ALL VEHICLES		1688	2072	1919	57
		CARBON	COMMERCIAL	0.030	70	87	153	4
			OUT OF STATE		362	708	189	5
68+0.690	ENT RED LODGE CL							
		CARBON	ALL VEHICLES	1.450		2694	2708	3926
70+0.185	JCT FAP 78							
		CARBON	ALL VEHICLES	0.126		1721	1995	251
70+0.311	LV RED LODGE CL							
			ALL VEHICLES		1197	1190	1424	35015
		CARBON	COMMERCIAL	24.583	114	123	150	3711
			OUT OF STATE		160	272	141	3466
94+0.896	JCT FAS 421							
			ALL VEHICLES		1428	1420	1598	787
		CARBON	COMMERCIAL	0.493	137	147	169	83
			OUT OF STATE		191	325	158	77
95+0.389	ENT JOLIET CL							
		CARBON	ALL VEHICLES	1.049		1531	1598	1676
96+0.673	LV JOLIET CL							
			ALL VEHICLES		1661	1851	1985	10464
		CARBON	COMMERCIAL	5.272	159	192	210	1109
			OUT OF STATE		222	423	196	1036
101+0.708	JCT FAP 4							

FAP 29

0+0.000	JCT FAP 13 IN ENNIS							
		MADISON	ALL VEHICLES	0.244		1322	1173	286
0+0.244	LV ENNIS CL							
			ALL VEHICLES		616	746	561	7182
		MADISON	COMMERCIAL	12.803	45	60	54	703
			OUT OF STATE		117	180	69	883
13+0.054	ENT VIRGINIA CITY CL							

FAP 29

MILE POST	SECTION DESCRIPTION	COUNTY	TRAFFIC TYPE	SECTION LENGTH	*******ADT******* 76	77	78	VEH MILES
13+0.054	ENT VIRGINIA CITY CL							
		MADISON	ALL VEHICLES	1.767			825	1458
14+0.828	LV VIRGINIA CITY CL							
			ALL VEHICLES		869	1053	802	6765
		MADISON	COMMERCIAL	8.431	64	85	78	663
			OUT OF STATE		166	255	98	832
23+0.233	JCT FAS 357							
			ALL VEHICLES		798	1440	901	8896
		MADISON	COMMERCIAL	9.868	63	96	98	969
			OUT OF STATE		144	305	99	978
33+0.097	ENT SHERIDAN CL							
		MADISON	ALL VEHICLES	1.105		1626	1578	1743
34+0.189	LV SHERIDAN CL							
			ALL VEHICLES		917	928	1085	8715
		MADISON	COMMERCIAL	8.029	73	62	118	949
			OUT OF STATE		166	196	119	958
42+0.237	ENT TWIN BRIDGES CL							
		MADISON	ALL VEHICLES	0.253		1027	1203	304
42+0.490	BEG 4LN							
		MADISON	ALL VEHICLES	0.354		1399	1426	505
42+0.844	JCT FAP 49							
		MADISON	ALL VEHICLES	0.408		1660	1515	618
43+0.258	LV TWIN BRIDGES CL END 4LN							
			ALL VEHICLES		1115	1218	1147	11342
		MADISON	COMMERCIAL	9.885	168	184	220	2177
			OUT OF STATE		228	262	133	1315
53+0.157	JCT FAS 422							
			ALL VEHICLES		1010	1137	1025	4205
		MADISON	COMMERCIAL	4.103	152	171	196	807
			OUT OF STATE		207	244	118	487
57+0.250	JCT FAP 55							
			ALL VEHICLES		332	337	322	371
		MADISON	COMMERCIAL	1.155	42	37	28	32
			OUT OF STATE		61	62	28	32
58+0.396	MADISON CO LN SILVER BOW CO							

MILE POST	SECTION DESCRIPTION	COUNTY	TRAFFIC TYPE	SECTION LENGTH	*******ADT******* 76	77	78	VEH MILES
58+0.396	MADISON CO LN SILVER BOW CO							
			ALL VEHICLES		332	337	322	479
		SILVER BOW	COMMERCIAL	1.489	35	24	28	42
			OUT OF STATE		54	52	28	42
59+0.893	SILVER BOW CO LN JEFFERSON CO							
			ALL VEHICLES		334	339	329	1905
		JEFFERSON	COMMERCIAL	5.790	35	24	28	167
			OUT OF STATE		54	52	28	167
66+0.000	JCT FORMER US 10							
			ALL VEHICLES		393	399	479	2474
		JEFFERSON	COMMERCIAL	5.167	41	29	42	217
			OUT OF STATE		64	61	42	217
71+0.132	ENT DEER LODGE NF END FH 24							
			ALL VEHICLES		418	424	489	1895
		JEFFERSON	COMMERCIAL	3.876	44	30	43	166
			OUT OF STATE		68	65	43	166
75+0.032	JEFFERSON CO LN SILVER BOW CO							
			ALL VEHICLES		599	607	658	3398
		SILVER BOW	COMMERCIAL	5.160	63	44	57	299
			OUT OF STATE		98	94	57	299
80+0.192	JCT FAS 375							
			ALL VEHICLES		1211	1229	1142	3744
		SILVER BOW	COMMERCIAL	3.277	128	89	100	329
			OUT OF STATE		198	190	100	329
83+0.474	JCT FAS 393 BEG URBAN EXT							
			ALL VEHICLES		4975	4572	4579	5747
		SILVER BOW	COMMERCIAL	1.255	527	333	402	505
			OUT OF STATE		815	708	402	505
84+0.729	JCT FAU 1818							
			ALL VEHICLES		10794	9455	8880	9129
		SILVER BOW	COMMERCIAL	1.028	1144	690	781	803
			OUT OF STATE		1770	1465	781	803
85+0.757	JCT FAU 1805 ENT BUTTE CL							
		SILVER BOW	ALL VEHICLES	0.640	18204	14220	12674	8111
86+0.397	HARRISON AVE INT JCT I 15							

FAP 29

MILE POST	SECTION DESCRIPTION	COUNTY	TRAFFIC TYPE	SECTION LENGTH	*******ADT******* 76	77	78	VEH MILES
86+0.397	HARRISON AVE INT JCT I 15							
		SILVER BOW	ALL VEHICLES	1.123	20963	16662	16749	18809
87+0.520	JCT FAU 1810							
		SILVER BOW	ALL VEHICLES	0.498	21086	15416	18152	9039
88+0.018	JCT FAU 1806							
		SILVER BOW	ALL VEHICLES	0.795	7923	9177	7912	6290
88+0.813	JCT FAU 1807 BEG WB COUPLET							
		SILVER BOW	ALL VEHICLES	0.338	5673	5466	5925	2002
89+0.151	JCT FAU 1804 END WB COUPLET							
		SILVER BOW	ALL VEHICLES	0.056	4945	4824	4504	252
89+0.207	BEG EB COUPLET							
		SILVER BOW	ALL VEHICLES	0.338	2336	2605	2111	713
89+0.545	END EB COUPLET							
		SILVER BOW	ALL VEHICLES	0.553	11842	10993	11743	6494
90+0.098	JCT FAU 1805 LV BUTTE CL							
		SILVER BOW	ALL VEHICLES	0.533	4076	3728	3085	1644
90+0.631	EXCELSIOR ST INT JCT FAI 115							

FAP 30

0+0.000	JCT FAP 22							
			ALL VEHICLES		331	330	394	8140
		SHERIDAN	COMMERCIAL	20.639	44	35	70	1465
			OUT OF STATE		15	28	26	537
20+0.630	JCT FAS 516							
			ALL VEHICLES		404	330	403	1111
		SHERIDAN	COMMERCIAL	2.757	53	35	72	199
			OUT OF STATE		18	28	26	73
23+0.396	ENT WESTBY CL							
		SHERIDAN	ALL VEHICLES	0.817	499	408	492	401
24+0.222	MONTANA N DAKOTA STATE LINE							

FAP 31

MILE POST	SECTION DESCRIPTION	COUNTY	TRAFFIC TYPE	SECTION LENGTH	*******ADT******* 76	77	78	VEH MILES
0+0.000	JCT FAP 42							
			ALL VEHICLES		561	667	512	738
		VALLEY	COMMERCIAL	1.443	56	72	43	62
			OUT OF STATE		3	39	20	29
1+0.443	JCT FAP 1							
			ALL VEHICLES		1208	1003	1004	15589
		VALLEY	COMMERCIAL	15.513	118	123	140	2182
			OUT OF STATE		26	59	46	717
16+0.960	JCT AIRBASE ROAD							
			ALL VEHICLES		366	408	372	6300
		VALLEY	COMMERCIAL	16.938	49	60	65	1115
			OUT OF STATE		10	40	15	258
33+0.899	LV FORT PECK IR							
			ALL VEHICLES		326	344	343	5678
		VALLEY	COMMERCIAL	16.511	46	49	60	1005
			OUT OF STATE		8	31	14	232
50+0.397	ENT OPHEIM CL							
		VALLEY	ALL VEHICLES	0.021		402	429	9
50+0.418	JCT FAS 248							
		VALLEY	ALL VEHICLES	0.415		571	590	244
50+0.833	LV OPHEIM CL							
			ALL VEHICLES		75	79	94	952
		VALLEY	COMMERCIAL	10.022	11	10	14	141
			OUT OF STATE		1	6	2	27
60+0.822	MONT-CANADAIN LINE PORT OF OPHEIM							

FAP 32

0+0.000	JCT FAP 25 FORT PECK IR							
			ALL VEHICLES		297	316	540	2035
		ROOSEVELT	COMMERCIAL	3.765	85	107	163	614
			OUT OF STATE		7	22	21	81
3+0.751	JCT FAP 1							

FAP 32

MILE POST	SECTION DESCRIPTION	COUNTY	TRAFFIC TYPE	SECTION LENGTH	*******ADT******* 76	77	78	VEH MILES
3+0.751	JCT FAP 1							
			ALL VEHICLES		376	480	458	5937
		ROOSEVELT	COMMERCIAL	12.951	78	96	102	1324
			OUT OF STATE		15	46	11	154
16+0.719	JCT FAS 250							
			ALL VEHICLES		250	257	247	4570
		ROOSEVELT	COMMERCIAL	18.502	52	51	55	1019
			OUT OF STATE		10	24	6	118
35+0.227	ROOSEVELT CO LN DANIELS CO							
			ALL VEHICLES		306	330	302	4710
		DANIELS	COMMERCIAL	15.564	63	66	67	1050
			OUT OF STATE		12	32	7	122
50+0.788	ENT SCOBEY CL							
		DANIELS	ALL VEHICLES	0.529		1929	1996	1056
51+0.317	JCT FAP 22							
		DANIELS	ALL VEHICLES	0.204		1709	1743	355
51+0.521	JCT FAS 248							
		DANIELS	ALL VEHICLES	0.215		464	449	96
51+0.736	LV SCOBEY CL							
			ALL VEHICLES		137	204	192	2710
		DANIELS	COMMERCIAL	14.075	28	40	42	604
			OUT OF STATE		5	19	5	70
65+0.819	MONT CANADIAN BOUNDARY LINE							

FAP 33

0+0.000	JCT FAP 1 LIBBY FH 57							
		LINCOLN	ALL VEHICLES	0.658		5051	5208	3427
0+0.658	LV LIBBY CL							
			ALL VEHICLES		2585	2846	2959	5330
		LINCOLN	COMMERCIAL	1.801	217	205	597	1076
			OUT OF STATE		76	117	153	277
2+0.465	ENT KOOTENAI NF							

FAP 33

MILE POST	SECTION DESCRIPTION	COUNTY	TRAFFIC TYPE	SECTION LENGTH	*******ADT******* 76	77	78	VEH MILES
2+0.465	ENT KOOTENAI NF							
			ALL VEHICLES		931	931	974	10796
		LINCOLN	COMMERCIAL	11.079	79	67	216	2403
			OUT OF STATE		27	39	50	559
13+0.571	JCT KOOCANUSA DAM ROAD							
			ALL VEHICLES		182	193	252	10202
		LINCOLN	COMMERCIAL	40.407	19	28	41	1663
			OUT OF STATE		11	11	12	520
53+0.851	JCT FAS 508							
			ALL VEHICLES		411	452	408	3111
		LINCOLN	COMMERCIAL	7.609	54	100	66	507
			OUT OF STATE		41	33	16	124
61+0.460	JCT RD TO REXFORD END FH 57							
			ALL VEHICLES		553	681	672	3652
		LINCOLN	COMMERCIAL	5.436	73	151	109	595
			OUT OF STATE		55	49	26	146
66+0.897	JCT FAP 5 N OF EUREKA							

FAP 34

0+0.000	JCT FAP 22							
			ALL VEHICLES		536	631	498	3447
		SHERIDAN	COMMERCIAL	6.922	71	68	47	327
			OUT OF STATE		25	54	25	179
6+0.910	RAYMOND NOT INC							
			ALL VEHICLES		271	288	269	2345
		SHERIDAN	COMMERCIAL	8.711	36	31	25	222
			OUT OF STATE		12	24	13	121
15+0.607	MONTANA-CANADIAN BOUNDARY LINE							

FAP 35

MILE POST	SECTION DESCRIPTION	COUNTY	TRAFFIC TYPE	SECTION LENGTH	*******ADT******* 76	77	78	VEH MILES
0+0.000	JCT I 90 AT ST REGIS BEG FH 9							
			ALL VEHICLES		652	1040	925	1959
		MINERAL	COMMERCIAL	2.117	78	124	174	370
			OUT OF STATE		126	201	130	276
2+0.117	ENT LOLO NF							
			ALL VEHICLES		541	737	646	3596
		MINERAL	COMMERCIAL	5.563	64	88	122	679
			OUT OF STATE		105	142	91	507
7+0.680	MINERAL CO LN SANDERS CO							
			ALL VEHICLES		502	649	584	7376
		SANDERS	COMMERCIAL	12.621	60	77	110	1394
			OUT OF STATE		97	126	82	1040
20+0.301	LV LOLO NF							
			ALL VEHICLES		573	600	592	677
		SANDERS	COMMERCIAL	1.145	68	72	111	128
			OUT OF STATE		111	116	83	95
21+0.446	JCT FAP 6 NEAR PLAINS							

FAP 36

MILE POST	SECTION DESCRIPTION	COUNTY	TRAFFIC TYPE	SECTION LENGTH	76	77	78	VEH MILES
0+0.000	JCT FAP 6 NEAR PLAINS							
			ALL VEHICLES		538	680	614	4649
		SANDERS	COMMERCIAL	7.566	68	88	80	609
			OUT OF STATE		49	95	90	683
7+0.539	ENT FLATHEAD IR							
			ALL VEHICLES		441	509	515	4524
		SANDERS	COMMERCIAL	8.785	56	66	67	592
			OUT OF STATE		40	71	75	665
16+0.365	JCT FAS 382							
			ALL VEHICLES		660	787	808	2128
		SANDERS	COMMERCIAL	2.632	83	102	116	306
			OUT OF STATE		60	111	97	255
18+0.961	JCT FAP 77							

FAP 36

MILE POST	SECTION DESCRIPTION	COUNTY	TRAFFIC TYPE	SECTION LENGTH	*******ADT******* 76	77	78	VEH MILES
18+0.961	JCT FAP 77							
			ALL VEHICLES		525	716	647	7877
		SANDERS	COMMERCIAL	12.160	56	97	93	1134
			OUT OF STATE		71	156	77	945
31+0.138	SANDERS CO LN LAKE CO							
			ALL VEHICLES		419	453	521	266
		LAKE	COMMERCIAL	0.511	44	61	75	38
			OUT OF STATE		56	99	62	31
31+0.649	LAKE CO LN FLATHEAD CO							
			ALL VEHICLES		407	509	497	4250
		FLATHEAD	COMMERCIAL	8.544	43	69	71	612
			OUT OF STATE		55	111	59	510
40+0.186	FLATHEAD CO LN LAKE CO							
			ALL VEHICLES		456	621	496	3236
		LAKE	COMMERCIAL	6.526	48	84	71	466
			OUT OF STATE		62	135	59	388
46+0.741	JCT FAP 5							

FAP 37

0+0.000	CUSTER BATTLEFIELD INT JCT I 90							
			ALL VEHICLES		1248	1497	1470	757
		BIG HORN	COMMERCIAL	0.515	297	384	244	125
			OUT OF STATE		279	511	74	38
0+0.515	JCT FAS 342							
			ALL VEHICLES		840	1211	929	20208
		BIG HORN	COMMERCIAL	21.736	200	311	154	3354
			OUT OF STATE		188	414	47	1030
22+0.243	CROW - N CHEYENNE IR BDY							
			ALL VEHICLES		872	1311	848	1138
		BIG HORN	COMMERCIAL	1.343	207	336	140	189
			OUT OF STATE		195	448	43	58
23+0.579	JCT FAS 314							

FAP 37

MILE POST	SECTION DESCRIPTION	COUNTY	TRAFFIC TYPE	SECTION LENGTH	*******ADT******* 76	77	78	VEH MILES
23+0.579	JCT FAS 314							
			ALL VEHICLES		1052	1443	1159	1915
		BIG HORN	COMMERCIAL	1.653	250	370	192	318
			OUT OF STATE		235	493	59	97
25+0.255	BUSBY NOT INC							
			ALL VEHICLES		1167	1536	1153	14191
		BIG HORN	COMMERCIAL	12.308	277	394	191	2355
			OUT OF STATE		261	525	58	723
37+0.570	BEG 4LN							
			ALL VEHICLES		1223	1585	1153	131
		BIG HORN	COMMERCIAL	0.114	291	407	191	21
			OUT OF STATE		273	542	58	6
37+0.684	END 4LN							
			ALL VEHICLES		1223	1585	1153	1165
		BIG HORN	COMMERCIAL	1.011	291	407	191	193
			OUT OF STATE		273	542	58	59
38+0.689	BIG HORN CO LN ROSEBUD CO							
			ALL VEHICLES		1243	1800	1376	4556
		ROSEBUD	COMMERCIAL	3.310	295	462	228	756
			OUT OF STATE		278	615	70	232
42+0.012	LAME DEER NOT INC							
			ALL VEHICLES		1263	2016	1600	112
		ROSEBUD	COMMERCIAL	0.070	300	518	265	18
			OUT OF STATE		282	689	81	5
42+0.082	JCT FAP 39 BEG CONN							
			ALL VEHICLES		938	1102	957	18547
		ROSEBUD	COMMERCIAL	19.367	223	283	233	4525
			OUT OF STATE		210	376	84	1632
61+0.452	LV N CHEYENNE IR							
			ALL VEHICLES		1033	1113	1027	594
		ROSEBUD	COMMERCIAL	0.578	245	286	250	144
			OUT OF STATE		231	380	90	52
62+0.000	JCT FAS 447							
			ALL VEHICLES		897	1000	1005	618
		ROSEBUD	COMMERCIAL	0.615	213	257	245	150
			OUT OF STATE		201	342	88	54
62+0.615	JCT FAS 566							

FAP 37

MILE POST	SECTION DESCRIPTION	COUNTY	TRAFFIC TYPE	SECTION LENGTH	*******ADT******* 76	77	78	VEH MILES
62+0.615	JCT FAS 566							
			ALL VEHICLES		828	879	855	1434
		ROSEBUD	COMMERCIAL	1.678	197	225	208	350
			OUT OF STATE		185	300	75	126
64+0.304	ROSEBUD CO LN POWDER RIVER CO							
			ALL VEHICLES		780	798	798	1520
		POWDER RIVER	COMMERCIAL	1.906	185	205	194	371
			OUT OF STATE		174	273	70	133
66+0.211	JCT FAS 484							
			ALL VEHICLES		617	535	696	946
		POWDER RIVER	COMMERCIAL	1.360	146	137	169	230
			OUT OF STATE		138	182	61	83
67+0.572	ENT CUSTER NF							
			ALL VEHICLES		565	519	615	9170
		POWDER RIVER	COMMERCIAL	14.900	134	133	150	2237
			OUT OF STATE		126	177	54	807
82+0.471	LV CUSTER NF							
			ALL VEHICLES		527	526	607	1692
		POWDER RIVER	COMMERCIAL	2.789	125	135	148	413
			OUT OF STATE		118	179	53	148
85+0.245	END FH 53							
			ALL VEHICLES		580	605	692	12711
		POWDER RIVER	COMMERCIAL	18.369	138	155	168	3101
			OUT OF STATE		130	206	60	1118
103+0.601	JCT FAP 23							

FAP 38

0+0.000	JCT FAP 5							
			ALL VEHICLES		3042	3662	3849	17370
		FLATHEAD	COMMERCIAL	4.512	292	333	400	1806
			OUT OF STATE		185	421	184	833
4+0.498	JCT FAS 206							

FAP 38

MILE POST	SECTION DESCRIPTION	COUNTY	TRAFFIC TYPE	SECTION LENGTH	*******ADT******* 76	77	78	VEH MILES
4+0.498	JCT FAS 206							
			ALL VEHICLES		5373	6881	7280	13912
		FLATHEAD	COMMERCIAL	1.911	515	626	757	1446
			OUT OF STATE		327	791	349	667
6+0.405	ENT COLUMBIA FALLS CL							
		FLATHEAD	ALL VEHICLES	0.852		7402	8044	6853
7+0.257	JCT FAS 486							
		FLATHEAD	ALL VEHICLES	0.130		4222	5161	670
7+0.387	LV COLUMBIA FALLS CL							
			ALL VEHICLES		3329	3539	4635	6925
		FLATHEAD	COMMERCIAL	1.494	379	438	445	664
			OUT OF STATE		173	364	278	415
9+0.002	JCT FAP 1							

FAP 39

0+0.000	JCT FAP 37 AT LAME DEER							
			ALL VEHICLES		359	511	585	2476
		ROSEBUD	COMMERCIAL	4.230	52	74	69	292
			OUT OF STATE		8	12	7	29
4+0.230	LV N CHEYENNE IR							
			ALL VEHICLES		388	344	364	6749
		ROSEBUD	COMMERCIAL	18.515	56	49	43	796
			OUT OF STATE		9	8	4	80
22+0.745	COLSTRIP NOT INC							
			ALL VEHICLES		1087	783	678	19394
		ROSEBUD	COMMERCIAL	28.567	157	113	120	3441
			OUT OF STATE		26	19	13	395
51+0.312	JCT I 94 COLSTRIP INT							

FAP 40

MILE POST	SECTION DESCRIPTION	COUNTY	TRAFFIC TYPE	SECTION LENGTH	*******ADT******* 76	77	78	VEH MILES
0+0.000	TERRY INT JCT I 94							
			ALL VEHICLES		1308	1315	1119	129
		PRAIRIE	COMMERCIAL	0.116	175	170	198	22
			OUT OF STATE		155	282	58	6
0+0.116	ENT TERRY CL							
		PRAIRIE	ALL VEHICLES	0.287	1308	1315	1119	321
0+0.403	JCT FAS 253 LV TERRY CL							

FAP 41

0+0.000	JCT FAP 8 AT AVON							
			ALL VEHICLES		187	177	199	3882
		POWELL	COMMERCIAL	19.432	54	51	25	496
			OUT OF STATE		1	1	11	225
19+0.432	JCT NEVADA RES DAM RD							
			ALL VEHICLES		184	195	242	1951
		POWELL	COMMERCIAL	8.063	53	56	30	249
			OUT OF STATE		1	1	14	113
27+0.495	JCT FAS 271							
			ALL VEHICLES		262	231	277	1389
		POWELL	COMMERCIAL	5.017	75	66	35	177
			OUT OF STATE		2	1	16	80
32+0.512	JCT FAP 24							

FAP 42

MILE POST	SECTION DESCRIPTION	COUNTY	TRAFFIC TYPE	SECTION LENGTH	*******ADT******* 76	77	78	VEH MILES
0+0.000	JCT FAP 57							
			ALL VEHICLES		137	159	153	304
		GARFIELD	COMMERCIAL	1.990	18	32	9	19
			OUT OF STATE		8	7	7	15
1+0.983	GARFIELD CO LN MCCONE CO							
			ALL VEHICLES		111	92	119	5758
		MCCONE	COMMERCIAL	48.262	12	15	7	374
			OUT OF STATE		6	11	6	293
50+0.283	ENT FT PECK GAME REFUGE							
			ALL VEHICLES		165	146	180	1081
		MCCONE	COMMERCIAL	6.000	13	16	11	70
			OUT OF STATE		8	36	9	55
56+0.288	MCCONE CO LN VALLEY CO FT PECK DAM							
			ALL VEHICLES		166	189	222	510
		VALLEY	COMMERCIAL	2.293	13	21	14	33
			OUT OF STATE		8	46	11	26
58+0.581	JCT FAP 17							
			ALL VEHICLES		607	648	651	646
		VALLEY	COMMERCIAL	0.993	46	79	53	53
			OUT OF STATE		16	85	33	33
59+0.574	LV FT PECK GAME REFUGE							
			ALL VEHICLES		615	656	720	9848
		VALLEY	COMMERCIAL	13.675	46	80	59	807
			OUT OF STATE		17	86	37	512
73+0.246	JCT FAP 31							
			ALL VEHICLES		1655	1633	1136	2469
		VALLEY	COMMERCIAL	2.174	125	200	93	202
			OUT OF STATE		46	215	59	128
75+0.417	ENT GLASGOW CL							
		VALLEY	ALL VEHICLES	0.606		2193	1972	1195
76+0.024	JCT FAS 246							
		VALLEY	ALL VEHICLES	0.122		8487	8656	1056
76+0.146	JCT FAP 1							

MILE POST	SECTION DESCRIPTION	COUNTY	TRAFFIC TYPE	SECTION LENGTH	*******ADT******* 76	77	78	VEH MILES
0+0.000	JCT FAP 57 & FAU 7111							
		FERGUS	ALL VEHICLES	0.158		6056	6898	1089
0+0.158	JCT FAU 7104							
		FERGUS	ALL VEHICLES	0.154		6005	7067	1088
0+0.312	JCT FAP 75							
		FERGUS	ALL VEHICLES	0.217		3256	3339	724
0+0.529	LV LEWISTOWN CL							
		FERGUS	ALL VEHICLES	0.104	2891	2791	3262	339
			COMMERCIAL		355	279	564	58
			OUT OF STATE		54	125	81	8
0+0.633	LV URBAN EXT							
		FERGUS	ALL VEHICLES	0.748	2891	2791	3262	2439
			COMMERCIAL		355	279	564	422
			OUT OF STATE		54	125	81	60
1+0.366	END 4 LN							
		FERGUS	ALL VEHICLES	1.404	2260	2182	2686	3771
			COMMERCIAL		277	218	464	652
			OUT OF STATE		42	98	67	94
2+0.770	JCT FAS 505							
		FERGUS	ALL VEHICLES	6.721	1248	1225	1540	10353
			COMMERCIAL		153	122	266	1791
			OUT OF STATE		23	55	38	258
9+0.492	JCT FAP 81							
		FERGUS	ALL VEHICLES	5.335	835	728	1117	5961
			COMMERCIAL		108	77	189	1013
			OUT OF STATE		21	39	32	172
14+0.838	JCT FAS 236							
		FERGUS	ALL VEHICLES	20.426	294	281	559	11424
			COMMERCIAL		38	29	95	1942
			OUT OF STATE		7	15	16	331
35+0.280	ROY NOT INC							
		FERGUS	ALL VEHICLES	7.565	255	234	462	3495
			COMMERCIAL		33	24	78	594
			OUT OF STATE		6	12	13	101
42+0.865	JCT FAP 61							

FAP 44

MILE POST	SECTION DESCRIPTION	COUNTY	TRAFFIC TYPE	SECTION LENGTH	*******ADT******* 76	77	78	VEH MILES
0+0.000	JCT FAP 3							
			ALL VEHICLES		413	567	527	6952
		PONDERA	COMMERCIAL	13.185	53	60	65	869
			OUT OF STATE		10	30	27	361
13+0.185	ENT VALIER CL							
		PONDERA	ALL VEHICLES	0.745		1744	1654	1232
13+0.930	JCT FAS 358							
		PONDERA	ALL VEHICLES	0.369		1456	1408	519
14+0.299	LV VALIER CL							
			ALL VEHICLES		743	748	907	12316
		PONDERA	COMMERCIAL	13.566	96	79	113	1539
			OUT OF STATE		19	40	47	640
27+0.865	JCT FORMER US 91							
			ALL VEHICLES		553	541	800	418
		PONDERA	COMMERCIAL	0.523	71	57	100	52
			OUT OF STATE		14	29	41	21
28+0.388	VALIER INT JCT I 15							

FAP 45

0+0.000	JCT I 90 IN BIG TIMBER							
		SWEET GRASS	ALL VEHICLES	0.535	1157	1468	1273	681
0+0.535	LV BIG TIMBER CL							
			ALL VEHICLES		1028	1255	1050	989
		SWEET GRASS	COMMERCIAL	0.942	143	151	182	172
			OUT OF STATE		111	232	92	87
1+0.459	JCT FAS 478							
			ALL VEHICLES		393	476	551	14761
		SWEET GRASS	COMMERCIAL	26.784	55	59	97	2613
			OUT OF STATE		47	95	49	1323
28+0.272	SWEET GRASS CO LN WHEATLAND CO							

FAP 45

MILE POST	SECTION DESCRIPTION	COUNTY	TRAFFIC TYPE	SECTION LENGTH	*******ADT******* 76	77	78	VEH MILES
28+0.272	SWEET GRASS CO LN WHEATLAND CO							
			ALL VEHICLES		401	336	355	5542
		WHEATLAND	COMMERCIAL	15.603	56	42	65	1014
			OUT OF STATE		48	67	33	515
43+0.874	ENT HARLOWTON CL							
		WHEATLAND	ALL VEHICLES	0.068		602	616	41
43+0.942	JCT FAP 14							

FAP 46

MILE POST	SECTION DESCRIPTION	COUNTY	TRAFFIC TYPE	SECTION LENGTH	76	77	78	VEH MILES
0+0.000	JCT FAP 7 FH 20 BITTERROOT NF							
			ALL VEHICLES		256	298	270	28
		RAVALLI	COMMERCIAL	0.105	32	40	33	3
			OUT OF STATE		13	24	24	2
0+0.105	MONT IDAHO LN OUT OF STATE							
			ALL VEHICLES		256	298	270	275
			COMMERCIAL	1.022	32	40	33	34
			OUT OF STATE		13	24	24	24
1+0.166	IDAHO LN BEAVERHEAD NF							
			ALL VEHICLES		261	398	270	3717
		BEAVERHEAD	COMMERCIAL	13.770	32	53	33	461
			OUT OF STATE		14	33	24	330
14+0.889	LV BEAVERHEAD NF							
			ALL VEHICLES		267	498	270	605
		BEAVERHEAD	COMMERCIAL	2.242	33	67	33	75
			OUT OF STATE		14	41	24	53
16+0.966	END FH 20							
			ALL VEHICLES		287	413	330	3049
		BEAVERHEAD	COMMERCIAL	9.226	35	55	40	378
			OUT OF STATE		15	34	29	271
26+0.350	JCT FAS 278 WISDOM NOT INC							

FAP 46

MILE POST	SECTION DESCRIPTION	COUNTY	TRAFFIC TYPE	SECTION LENGTH	*******ADT******* 76	77	78	VEH MILES
26+0.350	JCT FAS 278 WISDOM NOT INC							
			ALL VEHICLES		302	278	276	4287
		BEAVERHEAD	COMMERCIAL	15.505	37	37	34	531
			OUT OF STATE		16	23	24	381
41+0.858	BEAVERHEAD CO LN DEER LODGE CO							
			ALL VEHICLES		248	218	292	2731
		DEER LODGE	COMMERCIAL	9.356	31	29	36	338
			OUT OF STATE		13	18	25	243
51+0.307	DEER LODGE CO LN BEAVERHEAD CO							
			ALL VEHICLES		221	184	335	29
		BEAVERHEAD	COMMERCIAL	0.089	27	24	41	3
			OUT OF STATE		11	15	29	2
51+0.396	BEAVERHEAD CO LN DEER LODGE CO							
			ALL VEHICLES		235	196	287	884
		DEER LODGE	COMMERCIAL	3.076	29	26	35	109
			OUT OF STATE		12	16	25	78
54+0.471	JCT FAS 274							
			ALL VEHICLES		223	185	251	629
		DEER LODGE	COMMERCIAL	2.501	27	25	40	102
			OUT OF STATE		12	15	24	60
56+0.960	DEER LODGE CO LN SILVER BOW CO							
			ALL VEHICLES		200	166	270	284
		SILVER BOW	COMMERCIAL	1.055	25	22	44	46
			OUT OF STATE		10	13	25	27
58+0.032	SILVER BOW CO LN BEAVERHEAD CO							
			ALL VEHICLES		305	427	367	6189
		BEAVERHEAD	COMMERCIAL	16.834	38	57	59	1008
			OUT OF STATE		16	35	35	594
75+0.066	BEAVERHEAD CO LN SILVER BOW CO							
			ALL VEHICLES		414	576	392	785
		SILVER BOW	COMMERCIAL	2.002	51	77	63	128
			OUT OF STATE		22	47	37	75
77+0.204	DIVIDE JCT							
			ALL VEHICLES		431	560	377	261
		SILVER BOW	COMMERCIAL	0.694	53	75	61	42
			OUT OF STATE		23	46	36	25
77+0.898	DIVIDE INT JCT I 15							

FAP 47

MILE POST	SECTION DESCRIPTION	COUNTY	TRAFFIC TYPE	SECTION LENGTH	*******ADT******* 76	77	78	VEH MILES
0+0.000	JCT FAP 19 E OF ANACONDA							
			ALL VEHICLES		2120	1877	1624	373
		DEER LODGE	COMMERCIAL	0.230	129	114	115	26
			OUT OF STATE		57	50	34	7
0+0.230	JCT FAS 273							
			ALL VEHICLES				1159	7680
		DEER LODGE	COMMERCIAL	6.626			82	545
			OUT OF STATE				24	161
6+0.853	WARM SPRINGS INT JCT I 90							

FAP 48

0+0.000	E HARDIN INT JCT I 90 CROW IR							
			ALL VEHICLES		2784	2549	2733	388
		BIG HORN	COMMERCIAL	0.142	448	415	524	74
			OUT OF STATE		576	591	546	77
0+0.142	JCT FAS 384							
			ALL VEHICLES		2784	2549	2733	2090
		BIG HORN	COMMERCIAL	0.765	448	415	524	401
			OUT OF STATE		576	591	546	418
0+0.907	LV CROW IR							
			ALL VEHICLES		2784	2549	2807	797
		BIG HORN	COMMERCIAL	0.284	448	415	539	153
			OUT OF STATE		576	591	561	159
0+1.191	ENT HARDIN CL							
		BIG HORN	ALL VEHICLES	0.218	2784	3051	3508	764
0+1.409	JCT FAS 313							
		BIG HORN	ALL VEHICLES	0.507	2816	3590	3298	1672
0+1.916	LV HARDIN CL							
			ALL VEHICLES		1413	1801	2286	1268
		BIG HORN	COMMERCIAL	0.555	255	293	352	195
			OUT OF STATE		262	597	237	131
0+2.471	ENT HARDIN CL							

FAP 48

MILE POST	SECTION DESCRIPTION	COUNTY	TRAFFIC TYPE	SECTION LENGTH	*******ADT******* 76	77	78	VEH MILES
0+2.471	ENT HARDIN CL							
		BIG HORN	ALL VEHICLES	0.036	1242	1583	2286	82
0+2.507	LV HARDIN CL							
			ALL VEHICLES		2429	3096	3493	670
		BIG HORN	COMMERCIAL	0.192	439	504	538	103
			OUT OF STATE		451	1027	363	69
1+0.060	W HARDIN INT JCT I 90							
			ALL VEHICLES		493	654	490	10626
		BIG HORN	COMMERCIAL	21.661	89	106	76	1667
			OUT OF STATE		91	217	52	1136
22+0.705	BIG HORN CO LN YELLOWSTONE CO							
			ALL VEHICLES		388	490	426	3022
		YELLOWSTONE	COMMERCIAL	7.087	70	79	68	483
			OUT OF STATE		72	162	46	332
29+0.809	JCT I 94							

FAP 49

0+0.000	JCT I 15 NEAR DILLON							
			ALL VEHICLES		3388	4264	2327	237
		BEAVERHEAD	COMMERCIAL	0.102	528	545	456	46
			OUT OF STATE		620	899	239	24
0+0.102	ENT DILLON CL							
		BEAVERHEAD	ALL VEHICLES	0.142	2313	2797	2327	330
0+0.244	LV DILLON CL							
			ALL VEHICLES		1104	1009	1311	17178
		BEAVERHEAD	COMMERCIAL	13.099	172	129	257	3366
			OUT OF STATE		202	213	135	1769
13+0.697	BEAVERHEAD CO LN MADISON CO							
			ALL VEHICLES		960	990	1030	13549
		MADISON	COMMERCIAL	13.150	149	126	201	2655
			OUT OF STATE		175	209	106	1395
26+0.873	ENT TWIN BRIDGES CL							

FAP 49

MILE POST	SECTION DESCRIPTION	COUNTY	TRAFFIC TYPE	SECTION LENGTH	*******ADT******* 76	77	78	VEH MILES
26+0.873	ENT TWIN BRIDGES CL							
		MADISON	ALL VEHICLES	0.210	1035	1123	1328	278
27+0.076	JCT FAS 361							
		MADISON	ALL VEHICLES	0.536		1241	1493	800
27+0.612	JCT FAP 29 IN TWIN BRIDGES							

FAP 50

MILE POST	SECTION DESCRIPTION	COUNTY	TRAFFIC TYPE	SECTION LENGTH	76	77	78	VEH MILES
0+0.000	YELLOWSTONE NP BDRY BEG FH 45							
		GALLATIN	ALL VEHICLES	0.366			3299	1207
0+0.366	JCT FAP 12							
		GALLATIN	ALL VEHICLES	0.188			2952	555
0+0.554	LV WEST YELLOWSTONE CL							
			ALL VEHICLES		1790	1572	2172	262
		GALLATIN	COMMERCIAL	0.121	295	165	456	55
			OUT OF STATE		758	960	651	78
0+0.675	ENT GALLATIN NF							
			ALL VEHICLES		1541	1440	1807	14562
		GALLATIN	COMMERCIAL	8.055	254	151	379	3058
			OUT OF STATE		653	880	542	4368
8+0.373	JCT FAP 87							
			ALL VEHICLES		1130	1182	1135	96
		GALLATIN	COMMERCIAL	0.085	170	177	261	22
			OUT OF STATE		581	656	355	30
8+0.458	END FH 45 BEG FH 42							
			ALL VEHICLES		997	963	1063	2513
		GALLATIN	COMMERCIAL	2.363	150	144	244	578
			OUT OF STATE		513	534	332	786
11+0.000	LV FH 42 ENT YELLOWSTONE NP							
			ALL VEHICLES		865	745	949	19247
		GALLATIN	COMMERCIAL	20.271	130	111	218	4426
			OUT OF STATE		445	413	297	6024
31+0.181	BEG FH 42 LV YELLOWSTONE NP							

FAP 50

MILE POST	SECTION DESCRIPTION	COUNTY	TRAFFIC TYPE	SECTION LENGTH	*******ADT******* 76	77	78	VEH MILES
31+0.181	BEG FH 42 LV YELLOWSTONE NP							
			ALL VEHICLES		1058	1019	1161	19448
		GALLATIN	COMMERCIAL	16.744	159	152	267	4473
			OUT OF STATE		545	565	363	6087
47+0.941	JCT FAP 64							
			ALL VEHICLES		1476	1315	1418	9009
		GALLATIN	COMMERCIAL	6.354	184	155	255	1621
			OUT OF STATE		465	348	360	2288
54+0.300	KARST CAMP NOT INC							
			ALL VEHICLES		1793	1236	1418	17783
		GALLATIN	COMMERCIAL	12.541	224	145	255	3200
			OUT OF STATE		564	327	360	4516
66+0.826	LV GALLATIN NF							
			ALL VEHICLES		1923	1186	1496	5901
		GALLATIN	COMMERCIAL	3.945	240	139	269	1062
			OUT OF STATE		605	314	379	1499
70+0.775	END FH 42							
			ALL VEHICLES		2374	2167	2319	25814
		GALLATIN	COMMERCIAL	11.127	296	255	319	3551
			OUT OF STATE		576	574	341	3798
81+0.910	JCT FAP 84 85							
			ALL VEHICLES		4047	4591	4810	18958
		GALLATIN	COMMERCIAL	3.941	376	381	471	1857
			OUT OF STATE		327	1143	466	1838
85+0.824	JCT FAS 345							
			ALL VEHICLES		6469	6611	6807	8625
		GALLATIN	COMMERCIAL	1.267	601	548	667	845
			OUT OF STATE		524	1646	660	836
87+0.095	ENT BOZEMAN CL AND URBAN EXT							
		GALLATIN	ALL VEHICLES	0.121	6348	6680	6595	798
87+0.216	BEG 4LN W MAIN ST							
		GALLATIN	ALL VEHICLES	0.841	10012	10030	10166	8550
88+0.046	JCT FAU 1201							
		GALLATIN	ALL VEHICLES	0.787	15249	16394	19365	15240
88+0.833	JCT FAU 1207							

FAP 50

MILE POST	SECTION DESCRIPTION	COUNTY	TRAFFIC TYPE	SECTION LENGTH	*******ADT******* 76	77	78	VEH MILES
88+0.833	JCT FAU 1207							
		GALLATIN	ALL VEHICLES	0.696	13469	16229	16620	11567
89+0.529	JCT FAP 86 FAU 1208							
		GALLATIN	ALL VEHICLES	0.397	9716	10087	10580	4200
90+0.101	BEG 4LND							
		GALLATIN	ALL VEHICLES	0.014	8320	8276	10789	151
90+0.115	JCT FAU 1215							
		GALLATIN	ALL VEHICLES	0.515	8318	8276	9688	4989
90+0.630	BEG 3LND							
		GALLATIN	ALL VEHICLES	0.171	7353	7316	7705	1317
90+0.801	LV BOZEMAN CL & URBAN EXT							
			ALL VEHICLES		5315	5342	5823	133
		GALLATIN	COMMERCIAL	0.023	988	993	570	13
			OUT OF STATE		1009	1015	564	12
90+0.824	E BOZEMAN INT JCT I 90							

FAP 51

0+0.000	JCT FAP 57 SE OF CIRCLE							
			ALL VEHICLES		296	318	422	3518
		MCCONE	COMMERCIAL	8.327	33	38	46	386
			OUT OF STATE		5	3	4	35
8+0.342	MCCONE CO LN DAWSON CO							
			ALL VEHICLES		192	175	234	4422
		DAWSON	COMMERCIAL	18.900	21	21	25	486
			OUT OF STATE		3	1	2	44
27+0.212	ENT RICHEY CL							
		DAWSON	ALL VEHICLES	0.315	195	200	254	80
27+0.527	LV RICHEY CL							
			ALL VEHICLES		220	229	246	61
		DAWSON	COMMERCIAL	0.248	31	37	41	10
			OUT OF STATE		2	4	2	
27+0.775	JCT FAS 254							

FAP 51

MILE POST	SECTION DESCRIPTION	COUNTY	TRAFFIC TYPE	SECTION LENGTH	*******ADT******* 76	77	78	VEH MILE
27+0.775	JCT FAS 254							
			ALL VEHICLES		217	227	206	989
		DAWSON	COMMERCIAL	4.791	30	37	34	166
			OUT OF STATE		2	4	2	11
32+0.582	DAWSON CO LN RICHLAND CO							
			ALL VEHICLES		310	304	352	13550
		RICHLAND	COMMERCIAL	38.458	43	50	59	2276
			OUT OF STATE		4	6	4	162
71+0.126	JCT FAP 20 & 26							

FAP 52

0+0.000	JCT FAP 5 FLATHEAD IR							
			ALL VEHICLES		1550	1562	1739	31322
		LAKE	COMMERCIAL	18.005	176	156	180	3257
			OUT OF STATE		99	262	142	2568
18+0.000	BEG FH 14 LV FLTHD IR ENT FLTHD NF							
			ALL VEHICLES		1518	1297	1302	7274
		LAKE	COMMERCIAL	5.585	173	129	135	756
			OUT OF STATE		97	217	106	596
23+0.600	END FH 14 LV FLATHEAD NF							
			ALL VEHICLES		1758	1580	1563	7279
		LAKE	COMMERCIAL	4.656	200	163	162	757
			OUT OF STATE		112	272	128	596
28+0.294	LAKE CO LN FLATHEAD CO							
			ALL VEHICLES		1890	1889	2093	4921
		FLATHEAD	COMMERCIAL	2.351	215	200	217	511
			OUT OF STATE		120	330	171	403
30+0.585	JCT FAS 209							
			ALL VEHICLES		2309	3423	3367	10019
		FLATHEAD	COMMERCIAL	2.975	249	362	394	1172
			OUT OF STATE		207	599	218	651
33+0.584	JCT FAP 83							

FAP 52

MILE POST	SECTION DESCRIPTION	COUNTY	TRAFFIC TYPE	SECTION LENGTH	*******ADT******* 76	77	78	VEH MILES
33+0.584	JCT FAP 83							
			ALL VEHICLES		2826	3646	3694	1270
		FLATHEAD	COMMERCIAL	0.344	347	411	465	160
			OUT OF STATE		248	568	236	81
33+0.928	JCT FAP 82							
			ALL VEHICLES		1530	1926	2033	23630
		FLATHEAD	COMMERCIAL	11.619	188	217	256	2977
			OUT OF STATE		134	300	130	1512
45+0.530	JCT FAP 1 EAST OF KALISPELL							

FAP 53

0+0.000	27 ST INT JCT I 90							
		YELLOWSTONE	ALL VEHICLES	1.277		9757	10891	13908
1+0.277	JCT FAU 1020 EB							
		YELLOWSTONE	ALL VEHICLES	0.072	11777	11169	12289	884
1+0.349	JCT FAU 1020 WB							
		YELLOWSTONE	ALL VEHICLES	1.078	12406	13832	14829	15985
2+0.427	JCT FAU 1016							
		YELLOWSTONE	ALL VEHICLES	0.223	10455	13309	13933	3107
2+0.650	JCT FAU 1002							
		YELLOWSTONE	ALL VEHICLES	0.859		8047	7901	6786
3+0.152	JCT FAU 1014 END 4LN							
		YELLOWSTONE	ALL VEHICLES	1.151		4621	4796	5520
4+0.315	LV BILLINGS CL & URBAN EXT							
			ALL VEHICLES		2939	3009	4796	9026
		YELLOWSTONE	COMMERCIAL	1.882	652	547	1222	2301
			OUT OF STATE		276	478	230	433
6+0.166	JCT FAU 1001							
			ALL VEHICLES		1379	1489	1262	13320
		YELLOWSTONE	COMMERCIAL	10.555	306	270	321	3396
			OUT OF STATE		129	236	60	639
16+0.712	ACTON NOT INC							

FAP 53

MILE POST	SECTION DESCRIPTION	COUNTY	TRAFFIC TYPE	SECTION LENGTH	*******ADT******* 76	77	78	VEH MILES
16+0.712	ACTON NOT INC							
			ALL VEHICLES		1183	1277	1054	15682
		YELLOWSTONE	COMMERCIAL	14.879	262	232	268	3999
			OUT OF STATE		111	203	50	752
31+0.557	ENT BROADVIEW CL							
		YELLOWSTONE	ALL VEHICLES	0.483	1071	1155	996	481
32+0.044	LV BROADVIEW CL							
			ALL VEHICLES		1045	1127	911	1977
		YELLOWSTONE	COMMERCIAL	2.171	231	205	232	504
			OUT OF STATE		98	179	43	94
34+0.273	YELLOWSTONE CO LN GOLDEN VALLEY CO							
			ALL VEHICLES		1057	1009	948	10556
		GOLDEN VALLEY	COMMERCIAL	11.136	234	183	241	2692
			OUT OF STATE		99	160	45	506
45+0.390	ENT LAVINA CL							
		GOLDEN VALLEY	ALL VEHICLES	0.875		1074	1063	930
46+0.272	LV LAVINA CL							
			ALL VEHICLES		1029	1153	978	408
		GOLDEN VALLEY	COMMERCIAL	0.418	228	209	249	104
			OUT OF STATE		96	183	46	19
46+0.690	JCT FAP 14							

FAP 54

0+0.000	MONTANA-WYOMING STATE LINE							
			ALL VEHICLES		246	190	222	1704
		POWDER RIVER	COMMERCIAL	7.671	39	22	33	257
			OUT OF STATE		50	55	29	226
7+0.720	BIDDLE NOT INC							
			ALL VEHICLES		374	236	330	159
		POWDER RIVER	COMMERCIAL	0.484	60	27	49	24
			OUT OF STATE		76	68	43	21
8+0.191	JCT FAS 544							

MILE POST	SECTION DESCRIPTION	COUNTY	TRAFFIC TYPE	SECTION LENGTH	*******ADT******* 76	77	78	VEH MILES
8+0.191	JCT FAS 544							
		POWDER RIVER	ALL VEHICLES		320	274	321	6801
			COMMERCIAL	21.159	51	32	48	1026
			OUT OF STATE		65	79	42	904
29+0.330	JCT FAP 23 EAST OF BROADUS							

FAP 55

0+0.000	JCT FAP 29							
			ALL VEHICLES		700	827	792	1696
		MADISON	COMMERCIAL	2.142	122	148	186	400
			OUT OF STATE		149	194	99	213
2+0.123	MADISON CO LN SILVER BOW CO							
			ALL VEHICLES		700	827	849	244
		SILVER BOW	COMMERCIAL	0.288	122	148	200	57
			OUT OF STATE		149	194	106	30
2+0.411	SILVER BOW CO LN JEFFERSON CO							
			ALL VEHICLES		700	827	849	7
		JEFFERSON	COMMERCIAL	0.009	122	148	200	1
			OUT OF STATE		149	194	106	
2+0.420	JCT FAS 422							
			ALL VEHICLES		1168	1379	964	9362
		JEFFERSON	COMMERCIAL	9.708	204	248	227	2209
			OUT OF STATE		249	324	121	1179
12+0.176	ENT WHITEHALL CL							
		JEFFERSON	ALL VEHICLES	0.347		2467	2081	722
12+0.523	JCT FAP 69							
		JEFFERSON	ALL VEHICLES	0.465		1904	2079	966
12+0.988	LV WHITEHALL CL							
			ALL VEHICLES		2238	1550	1855	166
		JEFFERSON	COMMERCIAL	0.090	391	279	437	39
			OUT OF STATE		478	364	233	21
13+0.087	WHITEHALL INT JCT I 90							

FAP 56

MILE POST	SECTION DESCRIPTION	COUNTY	TRAFFIC TYPE	SECTION LENGTH	*******ADT******* 76	77	78	VEH MILES
0+0.000	JCT FAP 6 W OF NOXON FH 5							
			ALL VEHICLES		281	314	337	5587
		SANDERS	COMMERCIAL	16.540	54	48	61	1022
			OUT OF STATE		48	82	39	648
16+0.540	SANDERS LINCOLN CO LN EN KOOTENAI							
			ALL VEHICLES		390	417	486	8798
		LINCOLN	COMMERCIAL	18.100	57	38	71	1299
			OUT OF STATE		35	57	28	516
34+0.640	JCT FAP 1 FH 5							

FAP 57

MILE POST	SECTION DESCRIPTION	COUNTY	TRAFFIC TYPE	SECTION LENGTH	*******ADT******* 76	77	78	VEH MILES
0+0.000	JCT FAP 60 SOUTH OF BELT							
			ALL VEHICLES		1648	1768	1742	12521
		CASCADE	COMMERCIAL	7.188	316	314	437	3142
			OUT OF STATE		179	307	109	788
7+0.062	CASCADE CO LN JUDITH BASIN CO							
			ALL VEHICLES		1483	1759	1910	6386
		JUDITH BASIN	COMMERCIAL	3.343	284	313	479	1603
			OUT OF STATE		161	306	120	402
10+0.428	JCT FAS 427							
			ALL VEHICLES		1435	1510	2239	24289
		JUDITH BASIN	COMMERCIAL	10.846	275	268	562	6096
			OUT OF STATE		156	262	141	1530
21+0.267	JCT FAS 551							
			ALL VEHICLES		1312	1460	2045	31420
		JUDITH BASIN	COMMERCIAL	15.362	274	346	509	7834
			OUT OF STATE		137	281	128	1974
36+0.650	JCT FAP 80							
			ALL VEHICLES		1445	1572	2382	14523
		JUDITH BASIN	COMMERCIAL	6.097	302	372	483	2948
			OUT OF STATE		151	303	138	842
42+0.802	JCT FAS 541							

MILE POST	SECTION DESCRIPTION	COUNTY	TRAFFIC TYPE	SECTION LENGTH	*******ADT******* 76	77	78	VEH MILES
42+0.802	JCT FAS 541							
		JUDITH BASIN	ALL VEHICLES		1312	1354	2064	24978
			COMMERCIAL	12.097	274	321	419	5070
			OUT OF STATE		137	261	119	1448
54+0.894	JCT FAS 426							
		JUDITH BASIN	ALL VEHICLES		1395	1440	2136	8069
			COMMERCIAL	3.777	291	341	433	1638
			OUT OF STATE		146	277	123	468
58+0.718	JCT FAS 239							
		JUDITH BASIN	ALL VEHICLES		1432	1464	2424	13664
			COMMERCIAL	5.635	299	347	492	2773
			OUT OF STATE		150	282	140	792
64+0.443	JUDITH BASIN CO LN FERGUS CO							
		FERGUS	ALL VEHICLES		1461	1541	2123	1093
			COMMERCIAL	0.515	305	365	431	221
			OUT OF STATE		153	297	123	63
64+0.958	JCT FAP 63							
		FERGUS	ALL VEHICLES		1573	1589	1975	28191
			COMMERCIAL	14.271	228	205	367	5243
			OUT OF STATE		97	268	84	1212
79+0.285	JCT FAP 75							
		FERGUS	ALL VEHICLES		1793	1780	2117	3728
			COMMERCIAL	1.761	157	140	393	693
			OUT OF STATE		111	154	91	160
80+0.823	LEWISTOWN URBAN EXT							
		FERGUS	ALL VEHICLES		1980	2021	2117	281
			COMMERCIAL	0.133	174	159	393	52
			OUT OF STATE		83	175	91	12
80+0.956	ENT LEWISTOWN CL-BEG 4LNU							
		FERGUS	ALL VEHICLES	0.681		5177	5285	3599
81+0.637	JCT FAU 7105							
		FERGUS	ALL VEHICLES	0.213		6547	7087	1509
81+0.850	JCT FAU 7109							
		FERGUS	ALL VEHICLES	0.218		6768	6836	1490
82+0.055	JCT FAP 43 FAU 7111							

FAP 57

MILE POST	SECTION DESCRIPTION	COUNTY	TRAFFIC TYPE	SECTION LENGTH	*******ADT******* 76	77	78	VEH MILES
82+0.055	JCT FAP 43 FAU 7111							
		FERGUS	ALL VEHICLES	0.864		5728	6299	5442
83+0.163	LV LEWISTOWN CL END 4LNU							
			ALL VEHICLES		790	834	1095	32564
		FERGUS	COMMERCIAL	29.728	158	171	261	7782
			OUT OF STATE		21	82	52	1563
112+0.981	JCT FAP 61							
			ALL VEHICLES		380	336	393	4004
		FERGUS	COMMERCIAL	10.190	74	61	89	909
			OUT OF STATE		4	23	25	256
123+0.198	FERGUS CO LN PETROLEUM CO							
			ALL VEHICLES		286	287	295	3646
		PETROLEUM	COMMERCIAL	12.343	56	52	67	827
			OUT OF STATE		3	20	18	233
135+0.594	ENT WINNETT CL							
		PETROLEUM	ALL VEHICLES	0.189		359	293	55
135+0.783	JCT FAS 244							
		PETROLEUM	ALL VEHICLES	0.708		383	420	297
136+0.507	LV WINNETT CL							
			ALL VEHICLES		363	379	403	8525
		PETROLEUM	COMMERCIAL	21.124	73	80	98	2088
			OUT OF STATE		14	34	24	511
157+0.749	JCT FAS 500							
			ALL VEHICLES		336	351	339	218
		PETROLEUM	COMMERCIAL	0.645	67	75	83	53
			OUT OF STATE		13	21	20	13
158+0.394	PETROLEUM CO LN GARFIELD CO							
			ALL VEHICLES		352	348	364	19174
		GARFIELD	COMMERCIAL	52.671	59	61	89	4697
			OUT OF STATE		23	15	21	1150
212+0.180	JCT FAP 18							
			ALL VEHICLES		990	1223	1251	335
		GARFIELD	COMMERCIAL	0.268	143	227	160	42
			OUT OF STATE		60	35	37	10
212+0.448	ENT JORDAN CL							

MILE POST	SECTION DESCRIPTION	COUNTY	TRAFFIC TYPE	SECTION LENGTH	*******ADT******* 76	77	78	VEH MILES
212+0.448	ENT JORDAN CL							
		GARFIELD	ALL VEHICLES	0.631		1594	1625	1025
213+0.087	JCT FAS 245 LV JORDAN CL							
			ALL VEHICLES		384	426	517	2585
		GARFIELD	COMMERCIAL	4.996	60	83	89	444
			OUT OF STATE		34	45	35	175
218+0.065	JCT FAS 341							
			ALL VEHICLES		312	341	397	8298
		GARFIELD	COMMERCIAL	20.894	49	66	68	1427
			OUT OF STATE		28	36	27	564
238+0.925	JCT FAS 462							
			ALL VEHICLES		330	339	309	2986
		GARFIELD	COMMERCIAL	9.651	51	66	53	513
			OUT OF STATE		30	36	21	203
248+0.631	JCT FAP 42							
			ALL VEHICLES		325	297	310	2
		GARFIELD	COMMERCIAL	0.009	50	55	50	
			OUT OF STATE		30	33	25	
248+0.640	GARFIELD CO LN MCCONE CO							
			ALL VEHICLES		358	347	396	7529
		MCCONE	COMMERCIAL	18.990	55	64	64	1227
			OUT OF STATE		34	39	32	617
267+0.491	JCT FAS 253							
			ALL VEHICLES		454	447	542	5737
		MCCONE	COMMERCIAL	10.576	69	83	88	935
			OUT OF STATE		43	38	44	470
278+0.019	JCT FAS 467							
			ALL VEHICLES		756	660	853	319
		MCCONE	COMMERCIAL	0.375	116	123	139	52
			OUT OF STATE		71	42	69	26
278+0.394	ENT CIRCLE CL							
		MCCONE	ALL VEHICLES	0.604		818	1330	803
278+0.998	JCT FAS 252							
		MCCONE	ALL VEHICLES	0.657		2158	2575	1691
279+0.655	JCT FAP 25							

MILE POST	SECTION DESCRIPTION	COUNTY	TRAFFIC TYPE	SECTION LENGTH	*******ADT******* 76	77	78	VEH MILES
279+0.655	JCT FAP 25							
		MCCONE	ALL VEHICLES	0.138		2017	1364	188
279+0.793	LV CIRCLE CL							
			ALL VEHICLES		1510	1399	1364	1385
		MCCONE	COMMERCIAL	1.016	277	232	215	218
			OUT OF STATE		93	89	40	41
280+0.776	JCT FAP 51							
			ALL VEHICLES		700	813	718	6516
		MCCONE	COMMERCIAL	9.070	152	151	149	1355
			OUT OF STATE		56	60	37	338
289+0.828	MCCONE CO LN DAWSON CO							
			ALL VEHICLES		597	649	648	9176
		DAWSON	COMMERCIAL	14.139	129	120	134	1908
			OUT OF STATE		47	48	33	477
303+0.938	JCT FAS 467							
			ALL VEHICLES		530	558	697	526
		DAWSON	COMMERCIAL	0.755	115	103	144	109
			OUT OF STATE		42	41	36	27
304+0.693	JCT FAS 470							
			ALL VEHICLES		832	819	865	17366
		DAWSON	COMMERCIAL	20.060	180	152	180	3612
			OUT OF STATE		66	60	45	903
324+0.644	GLENDIVE URBAN EXT							
			ALL VEHICLES		1442	1544	1385	465
		DAWSON	COMMERCIAL	0.336	312	287	288	96
			OUT OF STATE		115	114	72	24
325+0.000	CIRCLE INT JCT I 94 URBAN EXT							
			ALL VEHICLES		4345	4779	4185	4152
		DAWSON	COMMERCIAL	0.992	942	888	355	352
			OUT OF STATE		347	353	75	74
325+0.992	JCT FAP 57 SPUR BEG 4LND							
			ALL VEHICLES		7066	7551	7632	1190
		DAWSON	COMMERCIAL	0.156	1533	1404	618	96
			OUT OF STATE		565	558	175	27
326+0.144	JCT FAU 5001							

MILE POST	SECTION DESCRIPTION	COUNTY	TRAFFIC TYPE	SECTION LENGTH	*******ADT******* 76	77	78	VEH MILES
326+0.144	JCT FAU 5001							
		DAWSON	ALL VEHICLES		7742	8000	8434	4394
			COMMERCIAL	0.521	1680	1488	683	355
			OUT OF STATE		619	592	193	101
326+0.665	JCT FAP 20							
		DAWSON	ALL VEHICLES		9244	10076	9383	516
			COMMERCIAL	0.055	2005	1874	760	41
			OUT OF STATE		739	745	215	11
326+0.720	ENT GLENDIVE CL							
		DAWSON	ALL VEHICLES	0.230			10005	2301
326+0.950	END 4LND							
		DAWSON	ALL VEHICLES	0.651			10628	6918
327+0.594	JCT FAU 5002							
		DAWSON	ALL VEHICLES	0.172			7331	1261
327+0.766	JCT FAU 5004							
		DAWSON	ALL VEHICLES	0.571			10874	6209
328+0.363	JCT FAU 5008							
		DAWSON	ALL VEHICLES	0.432			6144	2654
328+0.795	JCT FAU 5002							
		DAWSON	ALL VEHICLES	0.202			3801	767
328+0.997	JCT FAU 5006							
		DAWSON	ALL VEHICLES	0.340			3040	1033
329+0.337	JCT I 94 E GLENDIVE INT							
	FAP 57 SPUR							
329+0.339	JCT FAP 57 W OF GLENDIVE							
			ALL VEHICLES		4324	4621	3913	3329
		DAWSON	COMMERCIAL	0.851	562	600	332	283
			OUT OF STATE		220	235	70	59
330+0.190	LV GLENDIVE URBAN EXT							
			ALL VEHICLES		4319	4615	2512	2487
		DAWSON	COMMERCIAL	0.990	561	600	213	211
			OUT OF STATE		220	235	45	44
331+0.180	W GLENDIVE INT JCT I 94							

FAP 58

MILE POST	SECTION DESCRIPTION	COUNTY	TRAFFIC TYPE	SECTION LENGTH	*******ADT******* 76	77	78	VEH MILES
0+0.000	JCT FAP 1							
			ALL VEHICLES		1509	1775	1442	24
		GLACIER	COMMERCIAL	0.017	147	133	99	1
			OUT OF STATE		271	615	188	3
0+0.017	END 4LN							
			ALL VEHICLES		1020	976	960	11500
		GLACIER	COMMERCIAL	11.968	100	73	66	793
			OUT OF STATE		183	338	125	1506
12+0.053	JCT KIOWA JCT							
			ALL VEHICLES		1062	856	909	17419
		GLACIER	COMMERCIAL	19.143	28	34	62	1201
			OUT OF STATE		710	411	119	2281
31+0.194	BEG 4LN							
			ALL VEHICLES		1103	842	923	87
		GLACIER	COMMERCIAL	0.095	37	28	63	6
			OUT OF STATE		735	561	120	11
31+0.289	JCT LOGAN PASS HWY							
			ALL VEHICLES		1474	1583	1232	8982
		GLACIER	COMMERCIAL	7.288	50	53	85	619
			OUT OF STATE		983	1055	161	1176
38+0.568	JCT FAS 464							
			ALL VEHICLES		737	778	684	8042
		GLACIER	COMMERCIAL	11.756	25	26	47	554
			OUT OF STATE		491	519	89	1053
50+0.366	MONTANA CANADIAN BDRY							

FAP 59

0+0.000	MISSION INT JCT I 90							
			ALL VEHICLES		947	975	841	12026
		PARK	COMMERCIAL	14.286	167	147	138	1972
			OUT OF STATE		39	120	85	1226
14+0.905	ENT CLYDE PARK CL							

FAP 59

MILE POST	SECTION DESCRIPTION	COUNTY	TRAFFIC TYPE	SECTION LENGTH	*******ADT******* 76	77	78	VEH MILES
14+0.905	ENT CLYDE PARK CL							
		PARK	ALL VEHICLES	0.453		1085	1103	500
15+0.310	LV CLYDE PARK CL							
			ALL VEHICLES		719	615	637	38
		PARK	COMMERCIAL	0.061	127	87	104	6
			OUT OF STATE		95	199	64	3
15+0.371	ENT CLYDE PARK CL							
		PARK	ALL VEHICLES	0.024	719	615	637	15
15+0.395	LV CLYDE PARK CL							
			ALL VEHICLES		611	635	577	5353
		PARK	COMMERCIAL	9.267	108	90	94	877
			OUT OF STATE		77	206	58	546
24+0.884	JCT FAP 86							
			ALL VEHICLES		251	292	288	3792
		PARK	COMMERCIAL	13.144	46	41	47	625
			OUT OF STATE		33	94	35	462
37+1.030	PARK CO LN MEAGHER CO BEG CONN							
			ALL VEHICLES		241	270	314	3627
		PARK	COMMERCIAL	11.548	45	38	51	598
			OUT OF STATE		32	87	38	442
49+0.499	JCT FAS 294							
			ALL VEHICLES		328	369	431	3466
		MEAGHER	COMMERCIAL	8.034	61	57	71	571
			OUT OF STATE		43	96	50	409
57+0.536	JCT FAP 14							

FAP 60

0+0.000	JCT FAP 14							
			ALL VEHICLES		368	465	464	4431
		MEAGHER	COMMERCIAL	9.550	36	29	62	598
			OUT OF STATE		65	138	35	341
9+0.718	ENT LEWIS & CLARK NF FH 32							

FAP 60

MILE POST	SECTION DESCRIPTION	COUNTY	TRAFFIC TYPE	SECTION LENGTH	*******ADT******* 76	77	78	VEH MILES
9+0.718	ENT LEWIS & CLARK NF FH 32							
			ALL VEHICLES		326	439	443	8448
		MEAGHER	COMMERCIAL	19.037	32	28	59	1140
			OUT OF STATE		58	130	34	650
28+0.700	MEAGHER CO LN CASCADE CO							
			ALL VEHICLES		300	349	394	2839
		CASCADE	COMMERCIAL	7.208	30	22	53	383
			OUT OF STATE		53	104	30	218
35+0.842	ENT NEIHART CL							
		CASCADE	ALL VEHICLES	3.152		793	801	2527
38+0.998	LV NEIHART CL							
			ALL VEHICLES		555	608	501	6353
		CASCADE	COMMERCIAL	12.670	50	50	67	857
			OUT OF STATE		46	176	38	489
51+0.621	LV LEWIS & CLARK NF							
			ALL VEHICLES		538	561	576	1020
		CASCADE	COMMERCIAL	1.768	49	46	77	137
			OUT OF STATE		45	162	44	78
53+0.371	JCT FAS 427							
			ALL VEHICLES		571	460	459	4213
		CASCADE	COMMERCIAL	9.170	52	38	62	568
			OUT OF STATE		48	133	35	324
62+0.378	END FH 32							
			ALL VEHICLES		544	495	510	4564
		CASCADE	COMMERCIAL	8.941	49	41	68	616
			OUT OF STATE		45	143	39	351
71+0.018	JCT FAP 57							
			ALL VEHICLES		2141	2084	2311	8333
		CASCADE	COMMERCIAL	3.606	338	308	499	1800
			OUT OF STATE		239	473	152	550
74+0.514	JCT FAS 331							
			ALL VEHICLES		2577	2929	3027	38900
		CASCADE	COMMERCIAL	12.849	407	433	653	8402
			OUT OF STATE		288	664	199	2567
87+0.349	JCT FAS 227 228							

MILE POST	SECTION DESCRIPTION	COUNTY	TRAFFIC TYPE	SECTION LENGTH	*******ADT******* 76	77	78	VEH MILES
87+0.349	JCT FAS 227 228							
		CASCADE	ALL VEHICLES	3.015	3969	4128	4247	12806
			COMMERCIAL		627	611	917	2766
			OUT OF STATE		444	937	280	845
90+0.366	JCT FAU 5205 5212 URBAN EXT							
		CASCADE	ALL VEHICLES	0.076	7612	9586	8505	646
			COMMERCIAL		1202	1418	850	64
			OUT OF STATE		852	2176	561	42
90+0.442	ENT GREAT FALLS CL							
		CASCADE	ALL VEHICLES	1.079		15586	13902	15000
91+0.521	JCT FAU 5219							
		CASCADE	ALL VEHICLES	2.024		29929	24712	50017
93+0.545	JCT FAP 10 14 ST SB							
		CASCADE	ALL VEHICLES	0.082		31142	28532	2339
93+0.627	JCT FAU 5215							
		CASCADE	ALL VEHICLES	0.830		24725	25056	20796
94+0.457	JCT FAU 5205							
		CASCADE	ALL VEHICLES	0.396		20303	21581	8546
94+0.853	LV GREAT FALLS CL							
		CASCADE	ALL VEHICLES	0.448	20740	20080	20423	9149
			COMMERCIAL		2322	2088	967	433
			OUT OF STATE		2177	4256	1347	603
95+0.301	ENT GREAT FALLS CL							
		CASCADE	ALL VEHICLES	0.324	20740	20080	19265	6241
95+0.625	JCT FAU 5201 & FAU 5220							
		CASCADE	ALL VEHICLES	0.092	9701	8338	8920	820
95+0.717	JCT I 315							

FAP 61

MILE POST	SECTION DESCRIPTION	COUNTY	TRAFFIC TYPE	SECTION LENGTH	*******ADT******* 76	77	78	VEH MILES
0+0.000	JCT FAP 14 IN ROUNDUP							
		MUSSELSHELL	ALL VEHICLES	0.663		3738	3644	2415
1+0.021	LV ROUNDUP CL							
			ALL VEHICLES		1135	1188	1119	9678
		MUSSELSHELL	COMMERCIAL	8.645	164	154	272	2351
			OUT OF STATE		77	110	62	541
9+0.773	JCT FAS 519							
			ALL VEHICLES		846	897	948	10539
		MUSSELSHELL	COMMERCIAL	11.112	122	116	230	2561
			OUT OF STATE		57	83	53	590
20+0.884	JCT FAS 244							
			ALL VEHICLES		570	766	772	775
		MUSSELSHELL	COMMERCIAL	1.005	132	152	187	188
			OUT OF STATE		18	70	43	43
21+0.885	MUSSELSHELL CO LN PETROLEUM CO							
			ALL VEHICLES		495	677	781	3680
		PETROLEUM	COMMERCIAL	4.713	114	134	189	894
			OUT OF STATE		15	62	43	206
26+0.604	PETROLEUM CO LN FERGUS CO							
			ALL VEHICLES		524	657	788	13761
		FERGUS	COMMERCIAL	17.460	121	130	191	3344
			OUT OF STATE		16	60	44	770
44+0.078	JCT CO RD TO GRASSRANGE							
			ALL VEHICLES		860	787	723	775
		FERGUS	COMMERCIAL	1.072	199	156	175	188
			OUT OF STATE		27	72	40	43
45+0.150	JCT FAP 57							
			ALL VEHICLES		232	241	257	5524
		FERGUS	COMMERCIAL	21.490	50	50	74	1590
			OUT OF STATE		5	12	3	71
66+0.624	JCT FAP 43							
			ALL VEHICLES		334	317	380	8151
		FERGUS	COMMERCIAL	21.410	45	80	95	2054
			OUT OF STATE		20	54	28	603
88+0.068	FERGUS CO LN PHILLIPS CO							

MILE POST	SECTION DESCRIPTION	COUNTY	TRAFFIC TYPE	SECTION LENGTH	*******ADT******* 76	77	78	VEH MILES
88+0.068	FERGUS CO LN PHILLIPS CO							
		PHILLIPS	ALL VEHICLES	6.400	350	357	348	2227
			COMMERCIAL		43	87	87	561
			OUT OF STATE		23	66	25	164
94+0.365	LV FT PECK GR							
		PHILLIPS	ALL VEHICLES	7.973	353	374	348	2774
			COMMERCIAL		39	89	87	699
			OUT OF STATE		25	75	25	205
102+0.308	JCT FAP 66							
		PHILLIPS	ALL VEHICLES	13.040	237	233	305	3981
			COMMERCIAL		26	55	58	760
			OUT OF STATE		17	46	19	254
115+0.309	ENT FT BELKNAP IR							
		PHILLIPS	ALL VEHICLES	2.769	193	153	326	904
			COMMERCIAL		21	36	62	172
			OUT OF STATE		14	30	20	57
118+0.123	LV FT BELKNAP IR							
		PHILLIPS	ALL VEHICLES	37.300	240	327	373	13923
			COMMERCIAL		27	78	71	2659
			OUT OF STATE		17	65	23	891
155+0.525	JCT FAS 363							
		PHILLIPS	ALL VEHICLES	1.398	1419	1837	1761	2462
			COMMERCIAL		160	437	336	470
			OUT OF STATE		103	369	112	157
156+0.919	ENT MALTA CL							
		PHILLIPS	ALL VEHICLES	0.691		3897	4875	3368
157+0.617	JCT FAP 1 IN MALTA							

FAP 62

MILE POST	SECTION DESCRIPTION	COUNTY	TRAFFIC TYPE	SECTION LENGTH	*******ADT******* 76	77	78	VEH MILES
0+0.000	JCT FAP 1 IN CULBERTSON							
		ROOSEVELT	ALL VEHICLES	0.876		1330	1509	1322
1+0.524	LV CULBERTSON CL							
			ALL VEHICLES		693	798	851	1993
		ROOSEVELT	COMMERCIAL	2.341	133	193	274	641
			OUT OF STATE		29	37	36	85
3+0.941	ROOSEVELT CO LN RICHLAND CO							
			ALL VEHICLES		667	696	670	14055
		RICHLAND	COMMERCIAL	20.963	128	169	215	4525
			OUT OF STATE		28	32	28	604
24+0.961	JCT FAS 201							
			ALL VEHICLES		1405	1634	1713	20623
		RICHLAND	COMMERCIAL	12.039	264	424	556	6702
			OUT OF STATE		50	58	63	763
37+0.000	ENT SIDNEY CL							
		RICHLAND	ALL VEHICLES	0.727		3960	4273	3106
37+0.727	JCT FAS 488							
		RICHLAND	ALL VEHICLES	0.313		4917	5014	1569
38+0.033	JCT FAP 20 IN SIDNEY							

FAP 63

0+0.000	JCT FAP 14 EAST OF HARLOWTON							
			ALL VEHICLES		924	916	1014	17773
		WHEATLAND	COMMERCIAL	17.516	195	199	250	4390
			OUT OF STATE		152	118	41	728
17+0.860	ENT JUDITH GAP CL							
		WHEATLAND	ALL VEHICLES	0.282			1075	303
18+0.120	JCT FAS 297							
		WHEATLAND	ALL VEHICLES	0.343			1337	458
18+0.463	LV JUDITH GAP CL							

MILE POST	SECTION DESCRIPTION	COUNTY	TRAFFIC TYPE	SECTION LENGTH	*******ADT******* 76	77	78	VEH MILES
18+0.463	LV JUDITH GAP CL							
			ALL VEHICLES		950	818	1275	934
		WHEATLAND	COMMERCIAL	0.733	201	178	309	227
			OUT OF STATE		156	105	52	38
19+0.218	WHEATLAND CO LN FERGUS CO							
			ALL VEHICLES		905	893	1205	3617
		FERGUS	COMMERCIAL	3.002	191	194	292	879
			OUT OF STATE		149	115	49	148
22+0.221	FERGUS CO LN JUDITH BASIN CO							
			ALL VEHICLES		845	1009	1057	716
		JUDITH BASIN	COMMERCIAL	0.678	179	220	256	174
			OUT OF STATE		139	130	43	29
22+0.899	JUDITH BASIN CO LN FERGUS CO							
			ALL VEHICLES		830	1050	980	1887
		FERGUS	COMMERCIAL	1.926	175	228	238	458
			OUT OF STATE		136	135	40	77
24+0.837	FERGUS CO LN JUDITH BASIN CO							
			ALL VEHICLES		845	1049	980	569
		JUDITH BASIN	COMMERCIAL	0.581	179	228	238	138
			OUT OF STATE		139	135	40	23
25+0.433	JUDITH BASIN CO LN FERGUS CO							
			ALL VEHICLES		870	985	1061	8531
		FERGUS	COMMERCIAL	8.038	184	214	257	2073
			OUT OF STATE		143	127	43	349
33+0.456	FERGUS CO LN JUDITH BASIN CO							
			ALL VEHICLES		850	981	1056	3059
		JUDITH BASIN	COMMERCIAL	2.897	180	213	256	743
			OUT OF STATE		140	126	43	125
36+0.345	JUDITH BASIN CO LN FERGUS CO							
			ALL VEHICLES		959	1155	1093	3535
		FERGUS	COMMERCIAL	3.235	203	251	265	859
			OUT OF STATE		158	149	44	144
39+0.585	JCT FAP 57 WEST OF MOORE							

FAP 64

MILE POST	SECTION DESCRIPTION	COUNTY	TRAFFIC TYPE	SECTION LENGTH	*******ADT******* 76	77	78	VEH MILES
0+0.000	JCT FAP 50							
			ALL VEHICLES		494	873	823	1627
		GALLATIN	COMMERCIAL	1.978	54	96	76	151
			OUT OF STATE		126	222	167	330
1+0.978	JCT RD TO MEADOW VILLAGE							
			ALL VEHICLES		420	766	222	1154
		GALLATIN	COMMERCIAL	5.202	46	84	20	107
			OUT OF STATE		107	195	45	234
7+0.180	GALLATIN CO LN MADISON CO							
			ALL VEHICLES		420	766	107	262
		MADISON	COMMERCIAL	2.450	46	84	9	24
			OUT OF STATE		107	195	21	53
9+0.630	MOUNTAIN VILLAGE							

FAP 65

0+0.000	JCT FAP 1 AT W GLACIER FLATHEAD NF							
			ALL VEHICLES		1570	1641	1333	406
		FLATHEAD	COMMERCIAL	0.305	80	80	65	19
			OUT OF STATE		940	982	798	243
0+0.305	GLACIER NATIONAL PARK BOUNDARY							

FAP 66

0+0.000	JCT FAP 61							
			ALL VEHICLES		252	261	211	2243
		PHILLIPS	COMMERCIAL	10.621	31	23	39	414
			OUT OF STATE		4	11	7	78
10+0.608	PHILLIPS CO LN BLAINE CO ENT IR							

FAP 66

MILE POST	SECTION DESCRIPTION	COUNTY	TRAFFIC TYPE	SECTION LENGTH	*******ADT******* 76	77	78	VEH MILES
10+0.608	PHILLIPS CO LN BLAINE CO ENT IR							
			ALL VEHICLES		213	217	189	979
		BLAINE	COMMERCIAL	5.154	26	19	35	181
			OUT OF STATE		3	9	6	34
15+0.569	JCT RD TO HAYES							
			ALL VEHICLES		451	635	494	1456
		BLAINE	COMMERCIAL	2.949	56	57	91	269
			OUT OF STATE		7	27	17	50
18+0.713	JCT RD TO LODGE POLE							
			ALL VEHICLES		443	437	450	14081
		BLAINE	COMMERCIAL	31.291	55	39	83	2605
			OUT OF STATE		7	19	15	492
49+1.009	JCT FAP 1 AT FORT BELKNAP							

FAP 67

0+0.000	JCT FAP 1 IN SHELBY							
		TOOLE	ALL VEHICLES	0.715		3142	3283	2347
0+0.715	LV SHELBY CL							
			ALL VEHICLES		1320	935	1407	1463
		TOOLE	COMMERCIAL	1.040	198	140	225	234
			OUT OF STATE		112	79	77	80
1+0.755	N SHELBY INT JCT I 15							

FAP 68

MILE POST	SECTION DESCRIPTION	COUNTY	TRAFFIC TYPE	SECTION LENGTH	*******ADT******* 76	77	78	VEH MILES
0+0.000	S CASCADE INT JCT I 15							
			ALL VEHICLES		588	675	761	132
		CASCADE	COMMERCIAL	0.174	58	67	76	13
			OUT OF STATE		23	27	30	5
0+0.174	ENT CASCADE CL							
		CASCADE	ALL VEHICLES	0.659		998	1054	694
0+0.833	JCT FAS 330							
		CASCADE	ALL VEHICLES	0.426		1357	1440	613
1+0.259	LV CASCADE CL							
			ALL VEHICLES		1038	1038	1170	274
		CASCADE	COMMERCIAL	0.235	103	103	117	27
			OUT OF STATE		41	41	35	8
1+0.494	N CASCADE INT JCT I 15							

FAP 69

0+0.000	JCT FAP 55 IN WHITEHALL							
		JEFFERSON	ALL VEHICLES	0.157	2889	2889	2946	462
0+0.157	JCT FAS 549							
		JEFFERSON	ALL VEHICLES	0.516	2030	2030	1954	1008
0+0.673	LV WHITEHALL CL							
			ALL VEHICLES		996	1008	979	5321
		JEFFERSON	COMMERCIAL	5.433	184	137	162	883
			OUT OF STATE		130	221	80	436
6+0.106	JCT FAS 359							
			ALL VEHICLES		583	618	595	18404
		JEFFERSON	COMMERCIAL	30.924	107	84	89	2779
			OUT OF STATE		76	136	69	2134
37+0.030	ENT BOULDER CL							
		JEFFERSON	ALL VEHICLES	0.284	1219	1326	1001	284
37+0.314	LV BOULDER CL							

FAP 69

MILE POST	SECTION DESCRIPTION	COUNTY	TRAFFIC TYPE	SECTION LENGTH	*******ADT******* 76	77	78	VEH MILES
37+0.314	LV BOULDER CL							
			ALL VEHICLES		1215	1326	1158	42
		JEFFERSON	COMMERCIAL	0.037	116	127	174	6
			OUT OF STATE		181	197	134	4
37+0.351	ENT BOULDER CL							
		JEFFERSON	ALL VEHICLES	0.744	1107	1289	1488	1107
38+0.095	LV BOULDER CL							
			ALL VEHICLES		1084	1095	1819	551
		JEFFERSON	COMMERCIAL	0.303	104	105	274	83
			OUT OF STATE		161	163	211	63
38+0.398	BOULDER INT JCT I 15							

FAP 70

0+0.000	JCT FUTURE W SUPERIOR INT LOLO NF							
		****NON EXISTENT****		1.235				
1+0.235	ENT SUPERIOR CL							
		MINERAL	ALL VEHICLES	0.271	215	161	150	40
1+0.506	LV SUPERIOR CL							
			ALL VEHICLES		240	225	150	9
		MINERAL	COMMERCIAL	0.062	23	22	14	
			OUT OF STATE		11	10	6	
1+0.568	ENT SUPERIOR CL							
		MINERAL	ALL VEHICLES	1.228		1437	1661	2039
2+0.796	SUPERIOR INT JCT I 90							

FAP 71

MILE POST	SECTION DESCRIPTION	COUNTY	TRAFFIC TYPE	SECTION LENGTH	*******ADT******* 76	77	78	VEH MILES
0+0.000	RESERVE ST INT JCT I 90							
			ALL VEHICLES		2524	3279	3684	3746
		MISSOULA	COMMERCIAL	1.017	429	557	294	299
			OUT OF STATE		429	557	36	37
1+0.017	JCT FAS 430							
			ALL VEHICLES		12774	12055	10302	12269
		MISSOULA	COMMERCIAL	1.191	1788	1687	1030	1226
			OUT OF STATE		1149	1084	824	981
2+0.208	ENT MISSOULA CL							
		MISSOULA	ALL VEHICLES	0.360		13578	12211	4396
2+0.568	JCT FAU 8124							
		MISSOULA	ALL VEHICLES	0.235		15147	17618	4140
2+0.803	JCT FAU 8105							
		MISSOULA	ALL VEHICLES	1.024		15694	12832	13140
3+0.827	JCT FAU 8107							
		MISSOULA	ALL VEHICLES	0.222		11788	10123	2247
4+0.049	JCT FAU 8113							
		MISSOULA	ALL VEHICLES	0.368		11462	9100	3348
4+0.417	JCT FAP 7 FAU 8106							
		MISSOULA	ALL VEHICLES	0.215		15538	14404	3096
4+0.632	JCT FAU 8110 8112							
		MISSOULA	ALL VEHICLES	0.142		12500	11299	1604
4+0.774	VAN BUREN INT JCT I 90 FAU 8115							

FAP 72

0+0.000	MONTANA-WYOMING STATE LINE							
			ALL VEHICLES		634	609	694	7316
		CARBON	COMMERCIAL	10.534	68	68	97	1031
			OUT OF STATE		124	326	96	1017
10+0.384	JCT FAS 308							

FAP 72

MILE POST	SECTION DESCRIPTION	COUNTY	TRAFFIC TYPE	SECTION LENGTH	*******ADT******* 76	77	78	VEH MILES
10+0.384	JCT FAS 308							
			ALL VEHICLES		958	1018	988	10798
		CARBON	COMMERCIAL	10.925	103	114	139	1522
			OUT OF STATE		188	544	137	1500
21+0.495	JCT FAP 4 NEAR BRIDGER							

FAP 75

0+0.000	JCT FAP 57 WEST OF LEWISTOWN							
			ALL VEHICLES		1045	1020	1420	2385
		FERGUS	COMMERCIAL	1.680	236	208	289	486
			OUT OF STATE		10	73	102	171
1+0.680	ENT LEWISTOWN URBAN EXT							
			ALL VEHICLES		1204	1186	1420	715
		FERGUS	COMMERCIAL	0.504	272	241	289	145
			OUT OF STATE		12	85	102	51
2+0.184	ENT LEWISTOWN CL JCT FAU 7101							
		FERGUS	ALL VEHICLES	0.250	2682	2873	3115	778
2+0.434	JCT FAU 7105 LV LEWISTON CL							
			ALL VEHICLES		3058	3118	3115	813
		FERGUS	COMMERCIAL	0.261	691	380	311	81
			OUT OF STATE		30	155	155	40
2+0.695	JCT FAU 7109 ENT LEWISTON CL							
		FERGUS	ALL VEHICLES	0.246	2859	2990	3260	801
2+0.941	JCT FAP 43 IN LEWISTOWN							

FAP 77

MILE POST	SECTION DESCRIPTION	COUNTY	TRAFFIC TYPE	SECTION LENGTH	*******ADT******* 76	77	78	VEH MILES
0+0.000	JCT FAP 36							
			ALL VEHICLES		854	944	833	1454
		SANDERS	COMMERCIAL	1.746	91	101	119	209
			OUT OF STATE		116	128	95	167
1+0.746	ENT HOT SPRINGS CL							
		SANDERS	ALL VEHICLES	0.247	854	944	833	205
1+0.993	IN HOT SPRINGS							

FAP 78

MILE POST	SECTION DESCRIPTION	COUNTY	TRAFFIC TYPE	SECTION LENGTH	*******ADT******* 76	77	78	VEH MILES
0+0.000	JCT FAP 28 IN RED LODGE							
		CARBON	ALL VEHICLES	0.472		746	804	379
0+0.472	LV RED LODGE CL							
			ALL VEHICLES		351	394	355	6823
		CARBON	COMMERCIAL	19.214	29	33	33	641
			OUT OF STATE		14	16	30	586
19+0.686	ROSCOE NOT INC							
			ALL VEHICLES		315	352	217	920
		CARBON	COMMERCIAL	4.234	26	29	20	86
			OUT OF STATE		13	14	18	79
23+0.920	CARBON CO LN STILLWATER CO							
			ALL VEHICLES		380	425	235	93
		STILLWATER	COMMERCIAL	0.397	32	36	22	8
			OUT OF STATE		15	17	20	8
24+0.317	STILLWATER CO LN CARBON CO							
			ALL VEHICLES		294	329	235	184
		CARBON	COMMERCIAL	0.786	24	27	22	17
			OUT OF STATE		12	13	20	15
25+0.103	CARBON CO LN STILLWATER CO							
			ALL VEHICLES		311	348	334	1635
		STILLWATER	COMMERCIAL	4.888	26	29	31	153
			OUT OF STATE		13	14	28	140
29+0.991	JCT FAS 419							

MILE POST	SECTION DESCRIPTION	COUNTY	TRAFFIC TYPE	SECTION LENGTH	*******ADT******* 76	77	78	VEH MILES
29+0.991	JCT FAS 419							
		STILLWATER	ALL VEHICLES		905	1014	965	2440
			COMMERCIAL	2.528	76	86	101	256
			OUT OF STATE		38	42	48	122
32+0.519	ENT ABSAROKEE NOT INC							
		STILLWATER	ALL VEHICLES		960	1075	1280	462
			COMMERCIAL	0.361	81	91	134	48
			OUT OF STATE		40	45	64	23
32+0.880	JCT FAS 420							
		STILLWATER	ALL VEHICLES		945	1562	1032	224
			COMMERCIAL	0.218	80	132	108	23
			OUT OF STATE		39	65	51	11
33+0.098	LV ABSAROKEE NOT INC							
		STILLWATER	ALL VEHICLES		1094	1628	1213	15650
			COMMERCIAL	12.900	93	138	127	1643
			OUT OF STATE		45	68	60	782
45+0.998	JCT FAS 421							
		STILLWATER	ALL VEHICLES		1708	1549	1803	807
			COMMERCIAL	0.448	145	131	189	84
			OUT OF STATE		71	65	90	40
46+0.446	ENT COLUMBUS CL							
		STILLWATER	ALL VEHICLES	0.298		1968	2119	631
46+0.744	JCT FAS 306							
		STILLWATER	ALL VEHICLES	0.215		2299	2574	553
46+0.959	JCT FRONTAGE RD							
		STILLWATER	ALL VEHICLES	0.291		1410	1504	437
47+0.250	LV COLUMBUS CL							
		STILLWATER	ALL VEHICLES		1359	1209	1365	591
			COMMERCIAL	0.433	115	102	143	62
			OUT OF STATE		57	50	68	29
47+0.683	COLUMBUS INT JCT I 90							

FAP 79

MILE POST	SECTION DESCRIPTION	COUNTY	TRAFFIC TYPE	SECTION LENGTH	*******ADT******* 76	77	78	VEH MILES
0+0.000	HYSHAM INT JCT I 94							
			ALL VEHICLES		746	659	552	1388
		TREASURE	COMMERCIAL	2.516	74	65	97	245
			OUT OF STATE		18	16	28	72
2+0.857	JCT FAS 311							

FAP 80

0+0.000	JCT FAP 10 & FAS 223							
			ALL VEHICLES		586	618	628	1002
		CHOUTEAU	COMMERCIAL	1.596	89	111	180	287
			OUT OF STATE		36	100	10	17
1+0.594	ENT FORT BENTON CL							
		CHOUTEAU	ALL VEHICLES	0.100		618	628	62
1+0.694	JCT FAS 387							
		CHOUTEAU	ALL VEHICLES	0.302		1906	1944	587
1+0.996	JCT FAS 386							
		CHOUTEAU	ALL VEHICLES	0.368		1014	1397	514
2+0.366	LV FORT BENTON CL							
			ALL VEHICLES		774	1043	1117	191
		CHOUTEAU	COMMERCIAL	0.171	118	187	224	38
			OUT OF STATE		48	170	18	3
2+0.537	JCT FAS 228							
			ALL VEHICLES		390	396	425	10914
		CHOUTEAU	COMMERCIAL	25.638	59	71	85	2193
			OUT OF STATE		24	64	9	240
28+0.186	ENT GERALDINE CL							
		CHOUTEAU	ALL VEHICLES	0.951		275	317	302
29+0.129	LV GERALDINE CL							
			ALL VEHICLES		212	246	251	1571
		CHOUTEAU	COMMERCIAL	6.260	32	44	50	315
			OUT OF STATE		13	40	5	34
35+0.388	SQUARE BUTTE NOT INC							

MILE POST	SECTION DESCRIPTION	COUNTY	TRAFFIC TYPE	SECTION LENGTH	*******ADT******* 76	77	78	VEH MILES
35+0.388	SQUARE BUTTE NOT INC							
		CHOUTEAU	ALL VEHICLES		150	189	164	1762
			COMMERCIAL	10.724	22	34	33	354
			OUT OF STATE		9	30	3	38
46+0.112	CHOUTEAU CO LN FERGUS CO							
		FERGUS	ALL VEHICLES		147	159	194	728
			COMMERCIAL	3.745	11	28	39	146
			OUT OF STATE		5	16	4	16
49+0.826	JCT FAP 81							
		FERGUS	ALL VEHICLES		189	168	273	279
			COMMERCIAL	1.024	2	29	54	55
			OUT OF STATE		1	6	3	3
50+0.880	FERGUS CO LN JUDITH BASIN CO							
		JUDITH BASIN	ALL VEHICLES		203	178	229	229
			COMMERCIAL	1.002	2	30	45	45
			OUT OF STATE		2	6	3	3
51+0.886	ARROW CREEK NOT INC							
		JUDITH BASIN	ALL VEHICLES		262	259	386	5462
			COMMERCIAL	14.128	3	45	76	1086
			OUT OF STATE		2	10	5	76
66+0.059	ENT STANFORD CL							
		JUDITH BASIN	ALL VEHICLES	0.993		1171	1265	1256
67+0.052	LV STANFORD CL							
		JUDITH BASIN	ALL VEHICLES		698	903	1305	159
			COMMERCIAL	0.122	9	157	259	31
			OUT OF STATE		6	35	18	2
67+0.174	JCT FAP 57 SO OF STANFORD							

FAP 81

MILE POST	SECTION DESCRIPTION	COUNTY	TRAFFIC TYPE	SECTION LENGTH	*******ADT******* 76	77	78	VEH MILES
0+0.000	JCT FAP 80							
			ALL VEHICLES		221	225	289	1597
		FERGUS	COMMERCIAL	5.519	23	19	46	258
			OUT OF STATE		1	4	3	19
5+0.519	COFFEE CREEK NOT INC							
			ALL VEHICLES		301	302	320	2379
		FERGUS	COMMERCIAL	7.424	32	26	51	385
			OUT OF STATE		23	6	3	28
12+0.943	ENT DENTON CL JCT FAS 207							
		FERGUS	ALL VEHICLES	0.897		761	848	761
13+0.840	LV DENTON CL							
			ALL VEHICLES		423	464	494	511
		FERGUS	COMMERCIAL	1.036	45	39	84	88
			OUT OF STATE		2	10	5	6
14+0.876	JCT FAS 547							
			ALL VEHICLES		343	358	376	10384
		FERGUS	COMMERCIAL	27.596	37	30	64	1786
			OUT OF STATE		2	7	4	124
42+0.472	JCT FAP 43							

FAP 82

MILE POST	SECTION DESCRIPTION	COUNTY	TRAFFIC TYPE	SECTION LENGTH	76	77	78	VEH MILES
0+0.000	JCT FAP 5 NEAR SOMERS							
			ALL VEHICLES		2228	2323	2547	17692
		FLATHEAD	COMMERCIAL	6.946	180	181	229	1592
			OUT OF STATE		102	248	137	955
6+0.889	JCT FAP 52 NO OF BIG FORK							

MILE POST	SECTION DESCRIPTION	COUNTY	TRAFFIC TYPE	SECTION LENGTH	*******ADT******* 76	77	78	VEH MILES
0+0.000	JCT FAP 24 CLEARWATER SF							
		MISSOULA	ALL VEHICLES		854	1113	945	12901
			COMMERCIAL	13.644	168	238	236	3225
			OUT OF STATE		64	167	52	709
13+0.622	LV CLEARWATER SF ENT SEELY LAKE GR							
		MISSOULA	ALL VEHICLES		1393	1274	944	1054
			COMMERCIAL	1.117	274	272	236	263
			OUT OF STATE		104	191	51	57
14+0.735	ENT LOLO NF-BEG FH 15							
		MISSOULA	ALL VEHICLES		816	876	557	2021
			COMMERCIAL	3.629	160	187	139	505
			OUT OF STATE		61	131	30	111
18+0.380	LV SEELY LAKE GR							
		MISSOULA	ALL VEHICLES		534	586	540	7077
			COMMERCIAL	13.107	105	125	135	1769
			OUT OF STATE		40	88	29	389
31+0.497	JCT PIERCE LAKE RD-ENT FLATHEAD NF							
		MISSOULA	ALL VEHICLES		459	552	608	9894
			COMMERCIAL	16.249	90	118	152	2473
			OUT OF STATE		34	82	33	544
47+0.765	MISSOULA CO LN LAKE CO							
		LAKE	ALL VEHICLES		611	608	443	13340
			COMMERCIAL	30.061	120	130	110	3335
			OUT OF STATE		45	91	24	733
77+0.797	END FH 15 LV FLATHEAD NF							
		LAKE	ALL VEHICLES		854	823	816	3966
			COMMERCIAL	4.859	168	176	204	991
			OUT OF STATE		64	123	44	218
82+0.636	JCT FAS 209 LAKE-FLATHEAD CO LN							
		FLATHEAD	ALL VEHICLES		728	832	818	6931
			COMMERCIAL	8.468	143	178	97	824
			OUT OF STATE		54	124	25	214
90+0.998	JCT FAP 52							

FAP 84

MILE POST	SECTION DESCRIPTION	COUNTY	TRAFFIC TYPE	SECTION LENGTH	*******ADT******* 76	77	78	VEH MILES
0+0.000	JCT FAP 13 AT NORRIS							
			ALL VEHICLES		400	402	426	4898
		MADISON	COMMERCIAL	11.479	39	43	40	465
			OUT OF STATE		48	51	46	538
11+0.483	MADISON CO LN GALLATIN CO							
			ALL VEHICLES		384	386	392	628
		GALLATIN	COMMERCIAL	1.600	37	42	37	59
			OUT OF STATE		46	49	43	69
13+0.107	GALLATIN CO LN MADISON CO							
			ALL VEHICLES		354	356	388	683
		MADISON	COMMERCIAL	1.761	34	38	36	64
			OUT OF STATE		43	45	42	75
14+0.883	MADISON CO LN GALLATIN CO							
			ALL VEHICLES		411	456	478	5224
		GALLATIN	COMMERCIAL	10.918	40	49	45	496
			OUT OF STATE		50	58	52	574
25+0.783	JCT FAS 288							
			ALL VEHICLES		1514	1523	1339	4377
		GALLATIN	COMMERCIAL	3.269	148	166	116	380
			OUT OF STATE		184	194	68	223
29+0.071	JCT FAP 85							
			ALL VEHICLES		1750	1760	1765	7
		GALLATIN	COMMERCIAL	0.004	171	191	153	
			OUT OF STATE		213	225	90	
29+0.075	JCT FAP 50 85							

FAP 85

0+0.000	JCT FAP 50 & 84							
			ALL VEHICLES		1531	1650	1918	12678
		GALLATIN	COMMERCIAL	6.610	192	245	274	1813
			OUT OF STATE		237	217	168	1115
6+0.560	JCT FAS 347							

FAP 85

MILE POST	SECTION DESCRIPTION	COUNTY	TRAFFIC TYPE	SECTION LENGTH	*******ADT******* 76	77	78	VEH MILES
6+0.560	JCT FAS 347							
			ALL VEHICLES		2100	2253	4333	424
		GALLATIN	COMMERCIAL	0.098	264	335	619	60
			OUT OF STATE		325	297	381	37
6+0.658	BELGRADE INT JCT I 90 FAS 291							

FAP 86

0+0.000	JCT FAP 50 IN BOZEMAN							
		GALLATIN	ALL VEHICLES	0.081		6315	6440	521
0+0.081	JCT FAU 1206							
		GALLATIN	ALL VEHICLES	0.354		5273	5418	1918
0+0.435	JCT FAU 1204							
		GALLATIN	ALL VEHICLES	0.497		4585	4422	2197
0+0.932	LV BOZEMAN CL							
			ALL VEHICLES		3007	4585	4139	124
		GALLATIN	COMMERCIAL	0.030	219	334	575	17
			OUT OF STATE		338	513	620	18
0+0.962	LV BOZEMAN URBAN EXT							
			ALL VEHICLES		3007	3898	4139	1970
		GALLATIN	COMMERCIAL	0.476	219	284	575	273
			OUT OF STATE		339	436	620	295
1+0.438	JCT FAS 536							
			ALL VEHICLES		1453	2036	1705	13893
		GALLATIN	COMMERCIAL	8.144	106	148	237	1931
			OUT OF STATE		164	228	255	2083
9+0.582	JCT CO RD							
			ALL VEHICLES		600	523	597	2414
		GALLATIN	COMMERCIAL	4.045	43	38	82	335
			OUT OF STATE		67	58	89	362
13+0.627	BEG FH 40							

FAP 86

MILE POST	SECTION DESCRIPTION	COUNTY	TRAFFIC TYPE	SECTION LENGTH	*******ADT******* 76	77	78	VEH MILES
13+0.627	BEG FH 40							
			ALL VEHICLES		655	571	553	1973
		GALLATIN	COMMERCIAL	3.566	47	41	76	274
			OUT OF STATE		74	64	83	296
17+0.193	ENT GALLATIN NF							
			ALL VEHICLES		434	379	311	499
		GALLATIN	COMMERCIAL	1.600	31	27	43	69
			OUT OF STATE		49	42	39	63
18+0.793	JCT CO RD							
			ALL VEHICLES		118	127	119	1513
		GALLATIN	COMMERCIAL	12.699	11	9	16	210
			OUT OF STATE		4	14	2	37
31+0.492	GALLATIN CO LN PARK CO							
			ALL VEHICLES		161	155	156	1051
		PARK	COMMERCIAL	6.738	16	11	21	146
			OUT OF STATE		6	17	3	26
38+0.230	JCT FAP 59 NO OF WILSALL							

FAP 87

MILE POST	SECTION DESCRIPTION	COUNTY	TRAFFIC TYPE	SECTION LENGTH	76	77	78	VEH MILES
0+0.000	JCT FAP 13 BEG FH 45							
			ALL VEHICLES		305	347	436	692
		MADISON	COMMERCIAL	1.588	24	9	65	104
			OUT OF STATE		169	232	161	256
1+0.655	ENT GALLATIN NF							
			ALL VEHICLES		341	383	436	2231
		MADISON	COMMERCIAL	5.119	27	9	65	337
			OUT OF STATE		189	257	161	828
6+0.719	MADISON CO LN GALLATIN CO							
			ALL VEHICLES		382	477	492	7749
		GALLATIN	COMMERCIAL	15.733	30	12	85	1339
			OUT OF STATE		212	320	170	2683
22+0.450	JCT FAP 50							

MILE POST	SECTION DESCRIPTION	COUNTY	TRAFFIC TYPE	SECTION LENGTH	*******ADT******* 76	77	78	VEH MILES
0+0.000	BEG FH 11 MONT IDAHO LN ENT LOLO NF							
			ALL VEHICLES		729	905	807	5649
		MISSOULA	COMMERCIAL	7.001	92	107	121	847
			OUT OF STATE		143	182	96	677
7+0.000	LOLO HOT SPRINGS NOT INC							
			ALL VEHICLES		811	1010	1016	9250
		MISSOULA	COMMERCIAL	9.105	103	120	152	1387
			OUT OF STATE		159	204	121	1110
16+0.125	JCT CO RD							
			ALL VEHICLES		1137	1452	1585	26066
		MISSOULA	COMMERCIAL	16.437	144	172	237	3909
			OUT OF STATE		223	293	190	3127
32+0.545	JCT FAP 7 END FH 11 LOLO NOT INC							

FEDERAL AID SECONDARY SYSTEM

FAS 201

MILE POST	SECTION DESCRIPTION	COUNTY	TRAFFIC TYPE	SECTION LENGTH	*******ADT******* 76	77	78	VEH MILES
0+0.000	JCT FAP 25							
			ALL VEHICLES		56	47	87	1237
		MCCONE	COMMERCIAL	14.124			28	402
			OUT OF STATE				1	19
14+0.124	MCCONE CO LN RICHLAND CO							
			ALL VEHICLES		23	28	47	289
		RICHLAND	COMMERCIAL	6.149			15	93
20+0.273	JCT FAS 480							
			ALL VEHICLES		85	96	103	3277
		RICHLAND	COMMERCIAL	31.568			33	1065
			OUT OF STATE				1	52
51+0.841	GIRARD NOT INC							
			ALL VEHICLES		229	241	291	1723
		RICHLAND	COMMERCIAL	5.922			94	560
			OUT OF STATE				4	27
57+0.763	JCT FAP 62							
			ALL VEHICLES		298	276	300	3331
		RICHLAND	COMMERCIAL	11.095			105	1172
			OUT OF STATE				12	136
68+0.858	ENT FAIRVIEW CL							
		RICHLAND	ALL VEHICLES	0.658		448	508	334
69+0.516	JCT FAP 20							

FAS 202

0+0.000	JCT FAP 26							
		RICHLAND	ALL VEHICLES	2.810	360	370	375	1053
2+0.810	MONTANA-NO DAKOTA STATE LINE							

FAS 203

MILE POST	SECTION DESCRIPTION	COUNTY	TRAFFIC TYPE	SECTION LENGTH	*******ADT******* 76	77	78	VEH MILES
0+0.000	JCT FAS 269							
		RAVALLI	ALL VEHICLES	11.963	727	814	962	11513
11+0.963	JCT FAP 7							

FAS 204

0+0.000	JCT FAP 1 DODSON							
		PHILLIPS	ALL VEHICLES	0.527	238	309	267	140
0+0.527	LV DODSON CL							
		PHILLIPS	ALL VEHICLES	1.069	118	153	109	117
1+0.596	JCT CO RD							

FAS 205

0+0.000	JCT I 90 & FAP 13 E THREE FORKS INT							
			ALL VEHICLES		602	557	563	1051
		GALLATIN	COMMERCIAL	1.868	48	56	57	107
			OUT OF STATE		25	30	30	56
1+0.975	JCT FAS 286							
			ALL VEHICLES		379	469	443	3718
		GALLATIN	COMMERCIAL	8.384	30	47	45	379
			OUT OF STATE		16	25	23	200
10+0.360	ENT MANHATTAN CL							
		GALLATIN	ALL VEHICLES	0.474		1134	1143	541
10+0.834	JCT FAS 346							
		GALLATIN	ALL VEHICLES	0.368		1069	1097	403
11+0.201	LV MANHATTAN CL							

FAS 205

MILE POST	SECTION DESCRIPTION	COUNTY	TRAFFIC TYPE	SECTION LENGTH	*******ADT******* 76	77	78	VEH MILES
11+0.201	LV MANHATTAN CL							
			ALL VEHICLES		627	827	875	7468
		GALLATIN	COMMERCIAL	8.535	50	84	89	761
			OUT OF STATE		26	44	47	403
19+0.740	JCT FAS 291							
			ALL VEHICLES		1860	1365	1392	5
		GALLATIN	COMMERCIAL	0.004	148	139	141	
			OUT OF STATE		79	73	75	
19+0.744	ENT BELGRADE CL							
		GALLATIN	ALL VEHICLES	0.456		2258	2304	1050
20+0.197	JCT FAS 290							
		GALLATIN	ALL VEHICLES	0.457		4612	4704	2149
20+0.654	LV BELGRADE CL							
			ALL VEHICLES		2774	3298	3187	19488
		GALLATIN	COMMERCIAL	6.114	221	336	325	1987
			OUT OF STATE		119	178	172	1052
26+0.764	JCT FAS 411							
			ALL VEHICLES		5107	5134	5076	9512
		GALLATIN	COMMERCIAL	1.874	352	462	456	856
			OUT OF STATE		163	241	238	447
28+0.624	JCT FAS 536							
			ALL VEHICLES		5811	5236	6330	1310
		GALLATIN	COMMERCIAL	0.207	400	471	569	117
			OUT OF STATE		185	246	297	61
28+0.831	JCT I 90 W BOZEMAN INT							

FAS 206

0+0.000	JCT FAU 6711 & FAS 548 BEG 4LND							
		FLATHEAD	ALL VEHICLES	0.061	3828	4709	5156	314
0+0.061	END 4LND							

FAS 206

MILE POST	SECTION DESCRIPTION	COUNTY	TRAFFIC TYPE	SECTION LENGTH	*******ADT******* 76	77	78	VEH MILES
0+0.061	END 4LND							
		FLATHEAD	ALL VEHICLES	9.209	3490	4147	4643	42763
9+0.270	JCT FAP 38							

FAS 207

0+0.000	JCT FAP 57							
		JUDITH BASIN	ALL VEHICLES	17.130			34	592
17+0.130	JUDITH BASIN CO LN FERGUS CO							
		FERGUS	ALL VEHICLES	4.900			33	164
22+0.030	JCT CO RD							
		****NON EXISTENT****		0.188				
22+0.218	JCT FAP 81							

FAS 208

0+0.000	JCT FAS 242							
		PHILLIPS	ALL VEHICLES	9.780			177	1735
9+0.780	JCT CO RD IN WHITEWATER NOT INC							

FAS 209

MILE POST	SECTION DESCRIPTION	COUNTY	TRAFFIC TYPE	SECTION LENGTH	*******ADT******* 76	77	78	VEH MILES
0+0.000	JCT FAP 52 NEAR BIG FORK							
		FLATHEAD	ALL VEHICLES	4.866	887	1488	1162	5656
5+0.338	JCT FAP 83							

FAS 210

0+0.000	JCT FAP 24							
			ALL VEHICLES		943	932	866	2744
		MISSOULA	COMMERCIAL	3.166	153	151	93	296
			OUT OF STATE		80	79	17	54
3+0.166	JCT TURAH INT APPROACH							
			ALL VEHICLES		558	551	540	3727
		MISSOULA	COMMERCIAL	6.896	90	89	58	402
			OUT OF STATE		47	46	10	74
10+0.062	JCT FAI 90 CLINTON INT							

FAS 211

0+0.000	JCT FAP 5 RONAN							
		LAKE	ALL VEHICLES	0.954		1510	1557	1485
0+0.954	LV RONAN CL							
		LAKE	ALL VEHICLES	3.798	717	639	809	3076
4+0.752	JCT FAS 354							
		LAKE	ALL VEHICLES	5.010	317	316	370	1856
9+0.762	JCT CO RD							

FAS 212

MILE POST	SECTION DESCRIPTION	COUNTY	TRAFFIC TYPE	SECTION LENGTH	*******ADT******* 76	77	78	VEH MILES
0+0.000	JCT FAP 6							
1+0.320	AGENCY NOT INC	SANDERS	ALL VEHICLES	1.320	650	455	527	695
3+0.200	SANDERS CO LN LAKE CO	SANDERS	ALL VEHICLES	1.880	653	457	466	877
13+0.090	CHARLO NOT INC	LAKE	ALL VEHICLES	9.890	687	700	595	5886
17+0.581	JCT FAP 5	LAKE	ALL VEHICLES	4.491	834	876	892	4007

FAS 213

0+0.000	JCT FAP 1 CUT BANK							
0+0.442	LV CUT BANK CL	GLACIER	ALL VEHICLES	0.442	2571	2808	2898	1280
4+0.471	SANTA RITA NOT INC	GLACIER	ALL VEHICLES	4.029	1800	1642	1844	7431
6+0.905	JCT FAS 215	GLACIER	ALL VEHICLES	2.434	931	1005	1168	2843
7+0.384	JCT FAS 214	GLACIER	ALL VEHICLES	0.479	512	621	566	271
9+0.808	ENT BLACKFEET IR	GLACIER	ALL VEHICLES	2.403	200	285	294	707
31+0.538	JCT FAS 444	GLACIER	ALL VEHICLES	21.730	132	167	199	4335
39+0.518	MONTANA CANADIAN BOUNDARY	GLACIER	ALL VEHICLES	7.980	99	102	109	873

FAS 214

MILE POST	SECTION DESCRIPTION	COUNTY	TRAFFIC TYPE	SECTION LENGTH	*******ADT******* 76	77	78	VEH MILES
0+0.000	JCT FAS 213							
		GLACIER	ALL VEHICLES	5.940	332	335	339	2019
5+0.940	JCT CO RD							
		GLACIER	ALL VEHICLES	9.559	96	90	200	1916
15+0.499	JCT CO RD							
		GLACIER	ALL VEHICLES	6.030	46	46	50	301
21+0.529	GLACIER CO LN TOOLE CO							
		TOOLE	ALL VEHICLES	2.170	68	70	76	167
23+0.699	JCT CO RD TOOLE CO							
		TOOLE	ALL VEHICLES	9.029	78	92	67	609
32+0.728	JCT I 15 SWEETGRASS INT							

FAS 215

MILE POST	SECTION DESCRIPTION	COUNTY	TRAFFIC TYPE	SECTION LENGTH	*******ADT******* 76	77	78	VEH MILES
0+0.000	JCT I 15 KEVIN INT							
		TOOLE	ALL VEHICLES	4.537	511	589	538	2440
4+0.537	ENT KEVIN CL							
		TOOLE	ALL VEHICLES	0.678		710	733	497
5+0.215	LV KEVIN CL							
		TOOLE	ALL VEHICLES	9.965	300	254	254	2534
15+0.180	TOOLE CO LN GLACIER CO							
		GLACIER	ALL VEHICLES	6.117	269	265	250	1532
21+0.297	JCT FAS 213							

FAS 217

MILE POST	SECTION DESCRIPTION	COUNTY	TRAFFIC TYPE	SECTION LENGTH	*******ADT******* 76	77	78	VEH MILES
0+0.000	JCT FAS 343							
		TOOLE	ALL VEHICLES	14.022	33	33	36	504
14+0.075	TOOLE CO LN LIBERTY CO							
		LIBERTY	ALL VEHICLES	0.900	37	40	57	51
14+0.975	JCT FAS 409							

FAS 218

0+0.000	JCT FAP 21 CONRAD							
		PONDERA	ALL VEHICLES	0.454		1951	1990	903
0+0.454	LV CONRAD CL							
		PONDERA	ALL VEHICLES	0.048	1154	1045	1047	50
0+0.502	I 15 OVERPASS NO ACCESS							
		PONDERA	ALL VEHICLES	24.993	252	232	310	7749
25+0.495	PONDERA CO LN LIBERTY CO							
		LIBERTY	ALL VEHICLES	4.500	34	39	45	202
29+0.995	JCT FAS 225							

FAS 219

0+0.000	JCT FAP 3							
			ALL VEHICLES		269	209	302	435
		TETON	COMMERCIAL	1.441			39	57
			OUT OF STATE				5	7
1+0.441	PENDROY NCT INC							
			ALL VEHICLES		208	161	262	1774
		TETON	COMMERCIAL	6.751			34	232
			OUT OF STATE				4	31
8+0.192	JCT FAS 220							

FAS 219

MILE POST	SECTION DESCRIPTION	COUNTY	TRAFFIC TYPE	SECTION LENGTH	*******ADT******* 76	77	78	VEH MILES
8+0.192	JCT FAS 220							
			ALL VEHICLES		385	299	353	1520
		TETON	COMMERCIAL	4.300			46	199
			OUT OF STATE				6	27
12+0.492	TETON CO LN PONDERA CO							
			ALL VEHICLES		594	463	496	3641
		PONDERA	COMMERCIAL	7.338			65	477
			OUT OF STATE				8	65
19+0.830	JCT FAP 21							

FAS 220

0+0.000	JCT FAS 221							
		TETON	ALL VEHICLES	13.203	197	241	259	3423
13+0.203	AGAWAM NOT INC							
		TETON	ALL VEHICLES	5.000	114	154	165	825
18+0.203	JCT FAS 219							

FAS 221

0+0.000	JCT FAP 3 CHOTEAU							
		TETON	ALL VEHICLES	0.543		1504	1546	839
0+0.543	LV CHOTEAU CL							
		TETON	ALL VEHICLES	0.414	887	961	1022	423
0+0.957	JCT FAS 220							
		TETON	ALL VEHICLES	22.549	227	232	231	5217
23+0.506	ENT DUTTON CL							

FAS 221

MILE POST	SECTION DESCRIPTION	COUNTY	TRAFFIC TYPE	SECTION LENGTH	*******ADT******* 76	77	78	VEH MILES
23+0.506	ENT DUTTON CL							
		TETON	ALL VEHICLES	0.596	639	804	773	460
24+0.102	LV DUTTON CL							
		TETON	ALL VEHICLES	0.234	1000	1258	1283	300
24+0.336	JCT I 15 NEAR DUTTON							

FAS 223

0+0.000	JCT FAP 10 & FAP 80							
			ALL VEHICLES		438	408	438	3648
		CHOUTEAU	COMMERCIAL	8.321	120	91	137	1145
			OUT OF STATE		29	25	10	83
8+0.321	JCT CO RD							
			ALL VEHICLES		290	222	303	3505
		CHOUTEAU	COMMERCIAL	11.545	79	50	95	1100
			OUT OF STATE		19	14	6	80
19+0.866	JCT FAS 564							
			ALL VEHICLES		236	180	289	1648
		CHOUTEAU	COMMERCIAL	5.696	64	40	90	517
			OUT OF STATE		16	11	6	37
25+0.562	CHOUTEAU CO LN LIBERTY CO							
			ALL VEHICLES		208	195	243	3314
		LIBERTY	COMMERCIAL	13.589	57	44	76	1040
			OUT OF STATE		14	12	5	76
39+0.151	JCT FAS 366							
			ALL VEHICLES		356	421	476	6290
		LIBERTY	COMMERCIAL	13.194	97	94	149	1975
			OUT OF STATE		24	26	10	144
52+0.345	ENT CHESTER CL							
		LIBERTY	ALL VEHICLES	0.540		886	860	464
52+0.885	JCT FAP 1							

FAS 224

MILE POST	SECTION DESCRIPTION	COUNTY	TRAFFIC TYPE	SECTION LENGTH	*******ADT******* 76	77	78	VEH MILES
0+0.000	JCT FAP 1							
		LIBERTY	ALL VEHICLES	18.956	166	281	244	4641
18+0.956	JCT CO RD							

FAS 225

MILE POST	SECTION DESCRIPTION	COUNTY	TRAFFIC TYPE	SECTION LENGTH	*******ADT******* 76	77	78	VEH MILES
0+0.000	JCT FAU 5213							
		CASCADE	ALL VEHICLES	5.751	565	683	777	4469
5+0.751	ENT BENTON LAKE NATL WILDLIFE							
		CASCADE	ALL VEHICLES	3.363	306	413	370	1244
9+0.114	LV BENTON LAKE NATL WILDLIFE							
		CASCADE	ALL VEHICLES	2.262	268	323	301	681
11+0.376	CASCADE CO LN CHOUTEAU CL							
		CHOUTEAU	ALL VEHICLES	10.298	112	127	147	1518
21+0.674	JCT FAS 379							
		CHOUTEAU	ALL VEHICLES	15.000	45	46	94	1417
36+0.674	JCT FAS 365							
		CHOUTEAU	ALL VEHICLES	7.516	33	34	56	424
44+0.190	CHOUTEAU CO LN LIBERTY CO							
		LIBERTY	ALL VEHICLES	4.000	34	35	43	172
48+0.190	JCT FAS 218							
		LIBERTY	ALL VEHICLES	2.000	25	26	26	52
50+0.190	LIBERTY CO LN TOOLE CO							
		TOOLE	ALL VEHICLES	4.500	26	27	42	191
54+0.690	JCT FAS 366							

FAS 226

MILE POST	SECTION DESCRIPTION	COUNTY	TRAFFIC TYPE	SECTION LENGTH	*******ADT******* 76	77	78	VEH MILES
0+0.000	JCT FAU 5207							
		CASCADE	ALL VEHICLES	1.851	1183	1176	1048	1940
1+0.851	JCT FAS 459							
		CASCADE	ALL VEHICLES	12.584	203	230	203	2555
14+0.435	JCT FAS 227							
		CASCADE	ALL VEHICLES	2.643	80	90	72	190
17+0.078	JCT CO RD							

FAS 227

0+0.000	JCT FAP 60							
		CASCADE	ALL VEHICLES	6.276	949	955	993	6235
6+0.274	TRACY NOT INC.							
		CASCADE	ALL VEHICLES	3.570	690	772	709	2531
9+0.844	STOCKETT NOT INC							
		CASCADE	ALL VEHICLES	7.700	181	178	165	1276
17+0.544	JCT FAS 226							

FAS 228

0+0.000	JCT FAP 60							
		CASCADE	ALL VEHICLES	13.744	337	347	487	6706
13+0.744	JCT FAS 331							
		CASCADE	ALL VEHICLES	2.708	240	289	252	683
16+0.452	CASCADE CO LN CHOUTEAU CO							
		CHOUTEAU	ALL VEHICLES	6.301	237	243	294	1858
22+0.753	HIGHWOOD NOT INC							

FAS 228

MILE POST	SECTION DESCRIPTION	COUNTY	TRAFFIC TYPE	SECTION LENGTH	*******ADT******* 76	77	78	VEH MILES
22+0.753	HIGHWOOD NOT INC							
		CHOUTEAU	ALL VEHICLES	4.430	178	118	208	921
27+0.183	BIG SAG NOT INC							
		CHOUTEAU	ALL VEHICLES	16.917	165	176	181	3065
44+0.100	JCT FAP 80							

FAS 229

0+0.000	JCT FAU 5809							
		LEWIS AND CLARK	ALL VEHICLES	2.571	2134	2680	1911	4913
2+0.571	JCT FAS 279							

FAS 232

0+0.000	JCT FAU 5710							
			ALL VEHICLES		902	827	685	1738
		HILL	COMMERCIAL	2.535	203	167	138	351
			OUT OF STATE		86	76	63	161
3+0.282	JCT FAS 233							
			ALL VEHICLES		414	420	341	4105
		HILL	COMMERCIAL	12.022	69	79	64	771
			OUT OF STATE		44	39	32	390
15+0.301	JCT CO RD							
			ALL VEHICLES		268	234	161	1427
		HILL	COMMERCIAL	8.838	44	43	30	268
			OUT OF STATE		28	22	15	135
24+0.177	JCT CO RD							

FAS 232

MILE POST	SECTION DESCRIPTION	COUNTY	TRAFFIC TYPE	SECTION LENGTH	*******ADT******* 76	77	78	VEH MILES
24+0.177	JCT CO RD							
			ALL VEHICLES		101	118	97	1470
		HILL	COMMERCIAL	15.020	16	22	18	276
			OUT OF STATE		10	11	9	139
39+0.170	SIMPSON NOT INC							
			ALL VEHICLES		60	72	67	294
		HILL	COMMERCIAL	4.364	10	13	12	55
			OUT OF STATE		6	6	6	27
43+0.544	MONTANA CANADIAN LINE							

FAS 233

0+0.000	JCT FAS 232							
		HILL	ALL VEHICLES	4.507	150	143	144	651
4+0.507	JCT CO RD							
		HILL	ALL VEHICLES	26.344	88	65	63	1684
30+0.851	MONTANA CANADIAN LINE							

FAS 234

0+0.000	JCT FAU 5708							
		HILL	ALL VEHICLES	8.554	614	633	549	4703
8+0.554	JCT CO RD							

FAS 236

MILE POST	SECTION DESCRIPTION	COUNTY	TRAFFIC TYPE	SECTION LENGTH	*******ADT******* 76	77	78	VEH MILES
0+0.000	JCT FAP 43 AT HILGER							
		FERGUS	ALL VEHICLES	16.306	231	233	464	7579
16+0.306	SUFFOLK NOT INC							
		FERGUS	ALL VEHICLES	6.877	243	246	403	2772
23+0.183	ENT WINIFRED CL							
		FERGUS	ALL VEHICLES	0.935	177	181	356	332
24+0.118	LV WINIFRED CL							
		FERGUS	ALL VEHICLES	25.345	39	40	61	1568
49+0.463	FERGUS CO LN CHOUTEAU CO							
		CHOUTEAU	ALL VEHICLES	11.187	26	26	26	290
60+0.650	JCT CO RD							
		CHOUTEAU	ALL VEHICLES	25.667	94	78	102	2639
86+0.317	JCT CO RD							
		CHOUTEAU	ALL VEHICLES	6.477	251	265	274	1777
92+0.794	ENT BIG SANDY CL							
		CHOUTEAU	ALL VEHICLES	0.123	510	555	502	61
92+0.917	LV BIG SANDY CL							
		CHOUTEAU	ALL VEHICLES	0.111	601	655	580	64
93+0.028	JCT FAP 10 FAS 432							

FAS 237

0+0.000	JCT FAU 7101							
		FERGUS	ALL VEHICLES	1.945	309	271	336	654
1+0.945	JCT FAS 505							

FAS 238

MILE POST	SECTION DESCRIPTION	COUNTY	TRAFFIC TYPE	SECTION LENGTH	*******ADT******* 76	77	78	VEH MILES
0+0.000	JCT FAU 7111							
8+0.427	JCT CO RD	FERGUS	ALL VEHICLES	8.463	755	787	854	7231
9+0.617	HEATH NOT INC	FERGUS	ALL VEHICLES	1.190	189	209	276	329
29+0.657	FERGUS CO LN GOLDEN VALLEY CO	FERGUS	ALL VEHICLES	20.040	62	83	80	1620
63+0.387	FRANKLIN NOT INC	GOLDEN VALLEY	ALL VEHICLES	33.730	48	85	37	1264
67+0.847	ENT RYEGATE CL	GOLDEN VALLEY	ALL VEHICLES	4.245	108	106	70	299
68+0.476	JCT FAP 14 IN RYEGATE	GOLDEN VALLEY	ALL VEHICLES	0.629		356	351	221

FAS 239

0+0.000	JCT FAP 57							
0+0.301	ENT HOBSON CL	JUDITH BASIN	ALL VEHICLES	0.301	661	717	719	216
1+0.077	LV HOBSON CL	JUDITH BASIN	ALL VEHICLES	0.789		625	627	494
1+0.516	JCT FAS 400	JUDITH BASIN	ALL VEHICLES	0.439	353	364	383	168
11+0.416	JCT FAS 541	JUDITH BASIN	ALL VEHICLES	9.900	176	98	202	2006
11+0.666	JCT CO RD IN UTICA	JUDITH BASIN	ALL VEHICLES	0.250	187	93	221	55

FAS 240

MILE POST	SECTION DESCRIPTION	COUNTY	TRAFFIC TYPE	SECTION LENGTH	*******ADT******* 76	77	78	VEH MILES
0+0.000	JCT FAP 1							
		BLAINE	ALL VEHICLES	0.819		1167	1154	945
0+0.819	JCT FAS 529							
		BLAINE	ALL VEHICLES	0.247	736	844	875	216
1+0.066	LV CHINOOK CL							
		BLAINE	ALL VEHICLES	24.292	198	206	144	3505
25+0.358	JCT CO RD AT CLEVELAND							

FAS 241

MILE POST	SECTION DESCRIPTION	COUNTY	TRAFFIC TYPE	SECTION LENGTH	76	77	78	VEH MILES
0+0.000	JCT FAP 1							
			ALL VEHICLES		657	1085	331	188
		BLAINE	COMMERCIAL	0.570	145	157	87	49
			OUT OF STATE		30	115	28	16
0+0.570	ENT HARLEM CL							
		BLAINE	ALL VEHICLES	0.358		740	543	194
0+0.928	JCT FAS 396							
		BLAINE	ALL VEHICLES	0.477		1302	1317	628
1+0.405	LV HARLEM CL							
			ALL VEHICLES		462	429	407	1821
		BLAINE	COMMERCIAL	4.471	102	62	107	479
			OUT OF STATE		21	45	35	158
5+0.876	JCT FAS 338							
			ALL VEHICLES		196	179	179	4607
		BLAINE	COMMERCIAL	25.723	43	25	49	1271
			OUT OF STATE		9	18	20	539
31+0.599	TURNER NOT INC							
			ALL VEHICLES		106	109	77	900
		BLAINE	COMMERCIAL	11.620	23	15	21	248
			OUT OF STATE		5	11	9	105
43+0.219	MONTANA CANADIAN LINE							

FAS 242

MILE POST	SECTION DESCRIPTION	COUNTY	TRAFFIC TYPE	SECTION LENGTH	*******ADT******* 76	77	78	VEH MILES
0+0.000	JCT FAP 1							
			ALL VEHICLES		790	855	599	371
		PHILLIPS	COMMERCIAL	0.620	75	88	89	55
			OUT OF STATE		15	83	88	54
0+0.620	JCT CO RD							
			ALL VEHICLES		276	176	315	7123
		PHILLIPS	COMMERCIAL	22.589	26	18	44	1014
			OUT OF STATE		5	17	48	1101
23+0.209	JCT FAS 208							
			ALL VEHICLES		108	125	139	2058
		PHILLIPS	COMMERCIAL	14.809	10	13	19	288
			OUT OF STATE		2	12	21	323
38+0.018	LORING NOT INC							
			ALL VEHICLES		59	59	84	1355
		PHILLIPS	COMMERCIAL	15.986	5	6	11	189
			OUT OF STATE		1	5	13	212
54+0.004	MONTANA CANADIAN LINE							

FAS 243

0+0.000	JCT FAP 1							
		PHILLIPS	ALL VEHICLES	8.900	114	126	123	1102
8+0.900	COLE NOT INC							
		PHILLIPS	ALL VEHICLES	12.454	119	135	124	1554
21+0.354	ENT SACO CL							
		PHILLIPS	ALL VEHICLES	0.318		466	467	148
21+0.672	JCT FAP 1							

FAS 244

MILE POST	SECTION DESCRIPTION	COUNTY	TRAFFIC TYPE	SECTION LENGTH	*******ADT******* 76	77	78	VEH MILES
0+0.000	JCT FAP 61							
			ALL VEHICLES		225	232	219	361
		MUSSELSHELL	COMMERCIAL	1.649	51	52	57	94
			OUT OF STATE		18	19	2	4
1+0.653	MUSSELSHELL CO LN PETROLEUM CO							
			ALL VEHICLES		198	175	205	2134
		PETROLEUM	COMMERCIAL	10.387	45	39	53	559
			OUT OF STATE		16	14	2	25
12+0.050	JCT CO RD							
			ALL VEHICLES		198	187	202	2293
		PETROLEUM	COMMERCIAL	11.349	45	42	52	600
			OUT OF STATE		16	15	2	27
23+0.399	ENT WINNETT CL							
		PETROLEUM	ALL VEHICLES	1.316		452	464	611
24+0.700	JCT FAP 57							

FAS 245

0+0.000	JCT FAP 57							
		GARFIELD	ALL VEHICLES	0.324		373	337	109
0+0.324	LV JORDAN CL							
		GARFIELD	ALL VEHICLES	19.532	138	129	130	2549
19+0.856	BRUSETT NOT INC							
		GARFIELD	ALL VEHICLES	17.959	68	72	70	1274
37+0.815	JCT CO RD							

FAS 246

MILE POST	SECTION DESCRIPTION	COUNTY	TRAFFIC TYPE	SECTION LENGTH	*******ADT******* 76	77	78	VEH MILES
0+0.000	JCT FAP 42 IN GLASGOW							
		VALLEY	ALL VEHICLES	0.484		1993	2067	1000
0+0.484	LV GLASGOW CL							
		VALLEY	ALL VEHICLES	1.910	552	475	540	1032
2+0.394	JCT CO RD							
		VALLEY	ALL VEHICLES	9.591	144	148	129	1242
11+0.985	JCT CO RD AT TAMPICO							

FAS 248

0+0.000	JCT FAP 31							
			ALL VEHICLES		230	227	208	1502
		VALLEY	COMMERCIAL	7.190	36	30	20	147
			OUT OF STATE			4	3	22
7+0.190	JCT FAS 438							
			ALL VEHICLES		70	79	115	525
		VALLEY	COMMERCIAL	4.547	11	10	11	51
			OUT OF STATE			1	1	7
11+0.737	VALLEY CO LN DANIELS CO							
			ALL VEHICLES		67	90	110	542
		DANIELS	COMMERCIAL	4.928	10	12	10	53
			OUT OF STATE			1	1	8
16+0.665	DANIELS CO LN VALLEY CO							
			ALL VEHICLES		70	101	114	66
		VALLEY	COMMERCIAL	0.585	11	13	11	6
			OUT OF STATE			2	1	1
17+0.250	VALLEY CO LN DANIELS CO							
			ALL VEHICLES		110	112	120	59
		DANIELS	COMMERCIAL	0.495	17	15	11	5
			OUT OF STATE			2	1	
17+0.745	DANIELS CO LN VALLEY CO							

FAS 248

MILE POST	SECTION DESCRIPTION	COUNTY	TRAFFIC TYPE	SECTION LENGTH	*******ADT******* 76	77	78	VEH MILES
17+0.745	DANIELS CO LN VALLEY CO							
			ALL VEHICLES		149	165	127	80
		VALLEY	COMMERCIAL	0.631	23	22	12	7
			OUT OF STATE			3	1	1
18+0.376	VALLEY CO LN DANIELS CO							
			ALL VEHICLES		212	231	204	3922
		DANIELS	COMMERCIAL	19.165	33	31	20	384
			OUT OF STATE			4	3	58
37+0.541	FOUR BUTTES NOT INC							
			ALL VEHICLES		404	391	401	3265
		DANIELS	COMMERCIAL	8.141	63	52	39	319
			OUT OF STATE		1	8	6	48
45+0.682	ENT SCOBEY CL							
		DANIELS	ALL VEHICLES	0.444	479	504	534	237
46+0.126	JCT FAP 32							

FAS 250

0+0.000	JCT FAP 1							
		ROOSEVELT	ALL VEHICLES	16.458	293	315	241	3980
16+0.458	JCT CO RD							
		ROOSEVELT	ALL VEHICLES	9.699	159	160	152	1482
26+0.157	JCT CO RD							
		ROOSEVELT	ALL VEHICLES	23.500	38	51	46	1100
49+0.657	JCT FAP 32							

FAS 251

MILE POST	SECTION DESCRIPTION	COUNTY	TRAFFIC TYPE	SECTION LENGTH	*******ADT******* 76	77	78	VEH MILES
0+0.000	JCT FAP 1							
		ROOSEVELT	ALL VEHICLES	31.701	115	102	133	4234
31+0.701	ROOSEVELT CO LN DANIELS CO							
		DANIELS	ALL VEHICLES	8.624	72	65	80	692
40+0.325	LV FORT PECK IR							
		DANIELS	ALL VEHICLES	11.823	156	155	183	2172
52+0.148	JCT FAP 22							

FAS 252

MILE POST	SECTION DESCRIPTION	COUNTY	TRAFFIC TYPE	SECTION LENGTH	76	77	78	VEH MILES
0+0.000	JCT FAP 57							
		MCCONE	ALL VEHICLES	0.463		946	965	446
0+0.463	LV CIRCLE CL							
		MCCONE	ALL VEHICLES	12.537	151	211	181	2279
13+0.000	JCT CO RD							
		MCCONE	ALL VEHICLES	10.827	59	100	61	660
23+0.827	WELDON NOT INC							

FAS 253

MILE POST	SECTION DESCRIPTION	COUNTY	TRAFFIC TYPE	SECTION LENGTH	76	77	78	VEH MILES
0+0.000	JCT FAP 40							
			ALL VEHICLES		340	434	331	82
		PRAIRIE	COMMERCIAL	0.249	45		81	20
			OUT OF STATE		46		11	2
0+0.249	LV TERRY CL							
			ALL VEHICLES		250	304	249	1339
		PRAIRIE	COMMERCIAL	5.359	33		61	329
			OUT OF STATE		34		8	48
5+0.608	JCT CO RD							

FAS 253

MILE POST	SECTION DESCRIPTION	COUNTY	TRAFFIC TYPE	SECTION LENGTH	*******ADT******* 76	77	78	VEH MILES
5+0.608	JCT CO RD							
			ALL VEHICLES		103	107	105	1001
		PRAIRIE	COMMERCIAL	9.453	13		26	246
			OUT OF STATE		14		3	36
15+0.061	JCT CO RD							
			ALL VEHICLES		77	90	72	1574
		PRAIRIE	COMMERCIAL	21.586	10		17	387
			OUT OF STATE		10		2	56
36+0.647	PRAIRIE CO LN MCCONE CO							
			ALL VEHICLES		87	94	88	791
		MCCONE	COMMERCIAL	8.905	11		21	194
			OUT OF STATE		12		3	28
45+0.552	JCT FAS 510							
			ALL VEHICLES		320	347	388	388
		MCCONE	COMMERCIAL	1.002	42		95	95
			OUT OF STATE		43		13	13
46+0.554	JCT FAP 57							

FAS 254

0+0.000	JCT FAP 20							
		DAWSON	ALL VEHICLES	23.435	228	220	276	6485
23+0.435	JCT FAS 470							
		DAWSON	ALL VEHICLES	19.880	213	212	200	3977
43+0.315	JCT FAP 51							
		DAWSON	ALL VEHICLES	0.196	336	362	344	67
43+0.511	ENT RICHEY CL							
		DAWSON	ALL VEHICLES	0.507		331	336	170
44+0.018	LV RICHEY CL							
		DAWSON	ALL VEHICLES	9.528	91	93	97	925
53+0.546	DAWSON CO LN RICHLAND CO							

FAS 254

MILE POST	SECTION DESCRIPTION	COUNTY	TRAFFIC TYPE	SECTION LENGTH	*******ADT******* 76	77	78	VEH MILES
53+0.546	DAWSON CO LN RICHLAND CO							
		RICHLAND	ALL VEHICLES	1.420	59	60	90	127
54+0.966	RICHLAND CO LN DAWSON CO							
		DAWSON	ALL VEHICLES	7.820	43	44	80	629
62+0.786	DAWSON CO LN MCCONE CO							
		MCCONE	ALL VEHICLES	6.200	31	48	50	310
68+0.986	JCT FAP 25							

FAS 257

0+0.000	JCT I 90							
		MINERAL	ALL VEHICLES	0.855			1625	1389
0+0.855	LV SUPERIOR CL							
		MINERAL	ALL VEHICLES	4.953	1095	1119	1074	5321
5+0.808	LOLO NATL. FOREST BOUNDARY							

FAS 258

0+0.000	JCT CO RD FT PECK IR							
			ALL VEHICLES		231	231	304	39
		SHERIDAN	COMMERCIAL	0.129	49	44	54	7
			OUT OF STATE			19	20	2
0+0.129	LV FORT PECK IR							
			ALL VEHICLES		231	231	304	263
		SHERIDAN	COMMERCIAL	0.868	49	44	54	47
			OUT OF STATE			19	20	17
0+0.997	JCT FAP 22							

FAS 258

MILE POST	SECTION DESCRIPTION	COUNTY	TRAFFIC TYPE	SECTION LENGTH	*******ADT******* 76	77	78	VEH MILES
0+0.997	JCT FAP 22							
			ALL VEHICLES		242	239	271	3363
		SHERIDAN	COMMERCIAL	12.400	64	45	48	605
			OUT OF STATE		7	20	17	222
13+0.397	JCT FAS 516							
			ALL VEHICLES		256	271	315	2019
		SHERIDAN	COMMERCIAL	6.411	68	51	56	363
			OUT OF STATE		8	23	20	133
19+0.808	MONTANA-NORTH DAKOTA STATE LINE							

FAS 261

0+0.000	JCT I 94 AT WIBAUX							
		WIBAUX	ALL VEHICLES	0.081			381	30
0+0.081	LV WIBAUX CL							
		WIBAUX	ALL VEHICLES	11.919	140	86	171	2043
12+0.000	JCT CO RD							
		WIBAUX	ALL VEHICLES	13.506	27	16	43	587
25+0.506	WIBAUX CO LN RICHLAND CO							
		RICHLAND	ALL VEHICLES	22.864	78	63	84	1925
48+0.370	JCT FAP 26							

FAS 263

0+0.000	JCT FAU 8124 FAS 430							
		MISSOULA	ALL VEHICLES	10.381	1328	1413	1603	16649
10+0.381	JCT FAS 474							

FAS 263

MILE POST	SECTION DESCRIPTION	COUNTY	TRAFFIC TYPE	SECTION LENGTH	*******ADT******* 76	77	78	VEH MILES
10+0.381	JCT FAS 474							
		MISSOULA	ALL VEHICLES	4.328	558	600	591	2560
14+0.709	JCT I 90							

FAS 267

0+0.000	JCT FAU 8115							
		MISSOULA	ALL VEHICLES	2.590			2187	5665
2+0.590	JCT CO RD							

FAS 269

0+0.000	JCT FAP 7							
		RAVALLI	ALL VEHICLES	0.059	2322	2266	2471	145
0+0.059	LV HAMILTON CL							
		RAVALLI	ALL VEHICLES	5.610	1696	2036	2077	11654
5+0.669	JCT FAS 373							
		RAVALLI	ALL VEHICLES	9.500	1014	1095	1204	11441
15+0.169	JCT FAS 370							
		RAVALLI	ALL VEHICLES	4.347	1239	1412	1596	6939
19+0.516	ENT STEVENSVILLE CL							
		RAVALLI	ALL VEHICLES	0.540		2694	2771	1496
20+0.056	JCT FAS 203 LV STEVENSVILLE CL							
		RAVALLI	ALL VEHICLES	1.308	1961	2198	2357	3082
21+0.364	JCT FAP 7							

FAS 270

MILE POST	SECTION DESCRIPTION	COUNTY	TRAFFIC TYPE	SECTION LENGTH	*******ADT******* 76	77	78	VEH MILES
0+0.000	JCT FAS 323							
		CARTER	ALL VEHICLES	21.502	45	33	42	903
21+0.502	JCT CO RD							

FAS 271

0+0.000	JCT FAP 19 SPUR							
		GRANITE	ALL VEHICLES	0.028		148	174	4
0+0.028	LV DRUMMOND CL							
			ALL VEHICLES		148	126	167	229
		GRANITE	COMMERCIAL	1.367	42	27	36	50
			OUT OF STATE		1	6	8	12
1+0.395	JCT S FRTG RD I 90							
			ALL VEHICLES		140	107	118	694
		GRANITE	COMMERCIAL	5.882	40	23	25	152
			OUT OF STATE		1	5	6	35
7+0.277	GRANITE CO LN POWELL CO							
			ALL VEHICLES		143	111	120	1813
		POWELL	COMMERCIAL	15.089	41	24	26	397
			OUT OF STATE		1	5	6	94
22+0.366	JCT FAP 41							

FAS 273

0+0.000	JCT FAP 47							
		DEER LODGE	ALL VEHICLES	11.213	433	398	455	5106
11+0.213	GALEN NOT INC							

FAS 273

MILE POST	SECTION DESCRIPTION	COUNTY	TRAFFIC TYPE	SECTION LENGTH	*******ADT******* 76	77	78	VEH MILES
11+0.213	GALEN NOT INC							
		DEER LODGE	ALL VEHICLES	0.966	433	384	430	415
12+0.179	JCT FRONTAGE RD							
		****NON EXISTENT****		0.078				
12+0.257	JCT I 90 GALEN INT							

FAS 274

0+0.000	JCT FAP 19							
			ALL VEHICLES		275	428	308	1827
		DEER LODGE	COMMERCIAL	5.925	35	54	10	63
			OUT OF STATE		5	8	24	148
5+0.925	BEG FH 18							
			ALL VEHICLES		140	218	178	1356
		DEER LODGE	COMMERCIAL	7.618	17	27	6	47
			OUT OF STATE		2	4	14	109
13+0.543	END FH 18							
			ALL VEHICLES		135	210	190	1611
		DEER LODGE	COMMERCIAL	8.479	17	26	6	56
			OUT OF STATE		2	4	15	130
22+0.022	JCT FAP 46							

FAS 276

MILE POST	SECTION DESCRIPTION	COUNTY	TRAFFIC TYPE	SECTION LENGTH	*******ADT******* 76	77	78	VEH MILES
0+0.000	JCT I 15 ROCKER INT							
		SILVER BOW	ALL VEHICLES	7.780	93	141	130	1012
7+0.780	ENT DEER LODGE NF							
		SILVER BOW	ALL VEHICLES	0.200	61	62	58	11
7+0.980	JCT CO RD							

FAS 277

0+0.000	JCT FAP 23							
		CARTER	ALL VEHICLES	33.564	36	22	38	1295
33+0.564	JCT FAS 323							

FAS 278

0+0.000	JCT I 15							
		BEAVERHEAD	ALL VEHICLES	11.426	321	471	366	4183
11+0.426	BEG FH 21							
		BEAVERHEAD	ALL VEHICLES	3.695	210	387	240	888
15+0.121	END FH 21							
		BEAVERHEAD	ALL VEHICLES	9.813	208	383	238	2340
24+0.934	JCT CO RD							
		BEAVERHEAD	ALL VEHICLES	4.994	171	315	171	853
29+0.928	BEG FH 21							
		BEAVERHEAD	ALL VEHICLES	4.265	171	315	171	729
34+0.193	END FH 21							
		BEAVERHEAD	ALL VEHICLES	8.839	205	378	198	1750
43+0.032	JACKSON NOT INC							

FAS 278

MILE POST	SECTION DESCRIPTION	COUNTY	TRAFFIC TYPE	SECTION LENGTH	*******ADT******* 76	77	78	VEH MILES
43+0.032	JACKSON NOT INC							
		BEAVERHEAD	ALL VEHICLES	18.080	194	358	184	3341
61+0.112	JCT FAP 46 W OF WISDOM							

FAS 279

0+0.000	JCT FA1 15							
		LEWIS AND CLARK	ALL VEHICLES	0.198	1035	1127	1308	258
0+0.198	JCT FAS 229							
		LEWIS AND CLARK	ALL VEHICLES	15.045	609	629	618	9307
15+0.243	CANYON CREEK NOT INC							
		LEWIS AND CLARK	ALL VEHICLES	7.206	212	279	275	1981
22+0.449	WILBORN NOT INC							
		LEWIS AND CLARK	ALL VEHICLES	10.306	128	185	228	2354
32+0.755	LV LEWIS & CLARK NF							
		LEWIS AND CLARK	ALL VEHICLES	6.235	161	228	238	1483
38+0.990	JCT FAP 24							

FAS 280

0+0.000	JCT FAU 5802							
		LEWIS AND CLARK	ALL VEHICLES	4.636	1289	2009	1575	7303
4+0.636	JCT CO RD							
		LEWIS AND CLARK	ALL VEHICLES	9.528	518	588	606	5783
14+0.164	BEG FH 29 ENT HELENA NF							
		LEWIS AND CLARK	ALL VEHICLES	2.400	286	332	336	806
16+0.564	JCT CO RD AT YORK							

FAS 283

MILE POST	SECTION DESCRIPTION	COUNTY	TRAFFIC TYPE	SECTION LENGTH	*******ADT******* 76	77	78	VEH MILES
0+0.000	JCT FAP 13							
		MADISON	ALL VEHICLES	5.732	180	174	137	788
5+0.732	PONY NOT INC							
		MADISON	ALL VEHICLES	0.694	109	99	96	66
6+0.426	JCT CO RD							

FAS 284

0+0.000	JCT FAP 8							
		JEFFERSON	ALL VEHICLES	0.464	792	582	384	178
0+0.464	JEFFERSON CO LN LEWIS & CLARK CO							
		LEWIS AND CLARK	ALL VEHICLES	8.339	732	572	543	4531
8+0.803	JCT CO RD							
		LEWIS AND CLARK	ALL VEHICLES	6.761	305	350	346	2339
15+0.564	LEWIS & CLARK CO LN BROADWATER CO							
		BROADWATER	ALL VEHICLES	3.346	100	144	137	458
18+0.910	JCT CO RD							
		BROADWATER	ALL VEHICLES	16.571	136	169	102	1699
35+0.481	JCT CO RD							
		BROADWATER	ALL VEHICLES	7.232	432	484	345	2495
42+0.713	JCT FAP 14							

FAS 285

0+0.000	JCT FAP 8							
		BROADWATER	ALL VEHICLES	5.601	197	203	232	1305
5+0.601	JCT FAS 437							

FAS 285

MILE POST	SECTION DESCRIPTION	COUNTY	TRAFFIC TYPE	SECTION LENGTH	*******ADT******* 76	77	78	VEH MILES
5+0.601	JCT FAS 437							
9+0.420	JCT CO RD	BROADWATER	ALL VEHICLES	3.819	174	132	140	534

FAS 286

0+0.000	JCT FAS 205							
3+0.948	TRIDENT NOT INC	GALLATIN	ALL VEHICLES	3.948	360	498	508	2005

FAS 287

0+0.000	JCT FAP 13							
0+0.370	LV THREE FORKS CL	GALLATIN	ALL VEHICLES	0.370		1015	977	361
6+0.500	WILLOW CREEK NOT INC	GALLATIN	ALL VEHICLES	6.130	352	325	372	2282
7+0.997	JCT CO RD	GALLATIN	ALL VEHICLES	1.497	190	170	158	237

FAS 288

MILE POST	SECTION DESCRIPTION	COUNTY	TRAFFIC TYPE	SECTION LENGTH	*******ADT******* 76	77	78	VEH MILES
0+0.000	JCT I 90 MANHATTAN INT JCT FAS 346							
		GALLATIN	ALL VEHICLES	6.140	501	521	597	3670
6+0.140	JCT FAS 347							
		GALLATIN	ALL VEHICLES	10.251	467	532	663	6803
16+0.391	JCT FAP 84							

FAS 290

0+0.000	JCT FAS 291 IN BELGRADE							
		GALLATIN	ALL VEHICLES	0.499		2400	2448	1221
0+0.499	JCT FAS 205							
		GALLATIN	ALL VEHICLES	0.627		1264	1289	808
1+0.126	LV BELGRADE CL							
		GALLATIN	ALL VEHICLES	7.209	303	369	455	3286
8+0.335	JCT FAS 346							
		GALLATIN	ALL VEHICLES	8.012	111	125	140	1125
16+0.347	JCT CO RD							

FAS 291

0+0.000	JCT I 90 BELGRADE INT							
		GALLATIN	ALL VEHICLES	0.076	4372	4757	2320	176
0+0.076	ENT BELGRADE CL							
		GALLATIN	ALL VEHICLES	0.251	3241	3806	2816	707
0+0.327	JCT FAS 290							
		GALLATIN	ALL VEHICLES	0.498	1660	1931	1970	981
0+0.825	LV BELGRADE CL							

FAS 291

MILE POST	SECTION DESCRIPTION	COUNTY	TRAFFIC TYPE	SECTION LENGTH	*******ADT******* 76	77	78	VEH MILES
0+0.825	LV BELGRADE CL							
		GALLATIN	ALL VEHICLES	0.003	1200	1932	1970	5
0+0.828	JCT FAS 205							

FAS 294

0+0.000	JCT FAP 59							
		MEAGHER	ALL VEHICLES	27.053	112	113	83	2261
27+0.053	MARTINSDALE NOT INC							
		MEAGHER	ALL VEHICLES	2.120	241	243	166	351
29+0.173	JCT FAP 14							

FAS 295

0+0.000	JCT FAP 11							
		PARK	ALL VEHICLES	16.229	89	70	111	1809
16+0.229	JCT I 90							

FAS 297

0+0.000	JCT FAP 14							
		WHEATLAND	ALL VEHICLES	8.711	44	41	70	613
8+0.711	HEDGESVILLE NOT INC							

FAS 297

MILE POST	SECTION DESCRIPTION	COUNTY	TRAFFIC TYPE	SECTION LENGTH	*******ADT******* 76	77	78	VEH MILES
8+0.711	HEDGESVILLE NOT INC							
		WHEATLAND	ALL VEHICLES	31.332	46	51	78	2463
40+0.043	ENT JUDITH GAP CL							
		WHEATLAND	ALL VEHICLES	0.292	106	172	177	51
40+0.335	JCT FAP 63							

FAS 298

0+0.000	JCT FAP 91 IN BIG TIMBER							
		SWEET GRASS	ALL VEHICLES	0.884		1072	1111	982
0+0.884	LV BIG TIMBER CL							
		SWEET GRASS	ALL VEHICLES	24.752	266	261	266	6601
25+0.636	GALLATIN NF BDRY							

FAS 300

0+0.000	JCT FAP 14 IN RYEGATE							
		GOLDEN VALLEY	ALL VEHICLES	0.572		337	327	187
0+0.572	LV RYEGATE CL							
		GOLDEN VALLEY	ALL VEHICLES	10.747	104	94	79	854
11+0.319	JCT CO RD							

FAS 302

MILE POST	SECTION DESCRIPTION	COUNTY	TRAFFIC TYPE	SECTION LENGTH	*******ADT******* 76	77	78	VEH MILES
0+0.000	JCT FAS 429 & FAU 1002							
		YELLOWSTONE	ALL VEHICLES	15.988	680	737	1248	19962
15+0.988	YELLOWSTONE CO LN STILLWATER CO							
		STILLWATER	ALL VEHICLES	1.392	135	154	194	270
17+0.380	JCT CO RD AT MOLT NOT INC							

FAS 306

0+0.000	JCT FAP 78 IN COLUMBUS							
		STILLWATER	ALL VEHICLES	0.225		1687	1678	377
0+0.225	LY COLUMBUS CL							
		STILLWATER	ALL VEHICLES	0.882	615	683	612	539
1+0.107	JCT FORMER FAP 2-FRONTAGE RD							
		STILLWATER	ALL VEHICLES	24.274	158	145	99	2420
25+0.381	RAPELJE NOT INC							

FAS 308

0+0.000	JCT FAP 28							
			ALL VEHICLES		500	697	675	190
		CARBON	COMMERCIAL	0.282	32	45	50	14
			OUT OF STATE		60	84	41	11
0+0.282	ENT RED LODGE CL							
		CARBON	ALL VEHICLES	0.599	466	629	537	321
0+0.881	LV RED LODGE CL							
			ALL VEHICLES		400	501	387	2211
		CARBON	COMMERCIAL	5.705	26	32	29	165
			OUT OF STATE		48	60	24	137
6+0.613	ENT BEARCREEK CL							

FAS 308

MILE POST	SECTION DESCRIPTION	COUNTY	TRAFFIC TYPE	SECTION LENGTH	*******ADT******* 76	77	78	VEH MILES
6+0.613	ENT BEARCREEK CL							
		CARBON	ALL VEHICLES	0.493	370	391	372	183
7+0.102	LV BEARCREEK CL							
			ALL VEHICLES		372	393	371	2783
		CARBON	COMMERCIAL	7.504	32	25	27	208
			OUT OF STATE		58	47	23	172
14+0.624	JCT FAP 72							

FAS 310

MILE POST	SECTION DESCRIPTION	COUNTY	TRAFFIC TYPE	SECTION LENGTH	76	77	78	VEH MILES
0+0.000	JCT I 94 CUSTER INT							
		YELLOWSTONE	ALL VEHICLES	1.090	173	122	94	103
1+0.090	JCT FAS 311							
		YELLOWSTONE	ALL VEHICLES	27.668	22	16	26	733
28+0.758	YELLOWSTONE CO LN MUSSELSHELL CO							
		MUSSELSHELL	ALL VEHICLES	13.567	26	25	39	539
42+0.325	MUSSELSHELL NOT INC							
		MUSSELSHELL	ALL VEHICLES	0.889	174	138	191	169
43+0.214	JCT FAP 14							

FAS 311

MILE POST	SECTION DESCRIPTION	COUNTY	TRAFFIC TYPE	SECTION LENGTH	76	77	78	VEH MILES
0+0.000	JCT FAS 310							
		YELLOWSTONE	ALL VEHICLES	5.002	39	38	47	235
5+0.002	YELLOWSTONE CO LN TREASURE CO							
		TREASURE	ALL VEHICLES	12.061	76	73	82	995
17+0.063	MYERS NOT INC							

FAS 311

MILE POST	SECTION DESCRIPTION	COUNTY	TRAFFIC TYPE	SECTION LENGTH	*******ADT******* 76	77	78	VEH MILES
17+0.063	MYERS NOT INC							
		TREASURE	ALL VEHICLES	6.950	224	207	251	1748
24+0.013	JCT FAP 79							

FAS 313

0+0.000	JCT FAP 48							
		BIG HORN	ALL VEHICLES	0.775			3144	2436
0+0.775	JCT FORMER US 87							
		BIG HORN	ALL VEHICLES	0.508			1288	654
1+0.283	LV HARDIN CL							
		BIG HORN	ALL VEHICLES	0.237	1438	1373	1333	315
1+0.520	ENT CROW IR							
		BIG HORN	ALL VEHICLES	7.679	905	822	694	5334
9+0.199	JCT CO RD							
		BIG HORN	ALL VEHICLES	14.396	594	492	478	6887
23+0.595	ST XAVIER NOT INC							
		BIG HORN	ALL VEHICLES	10.633	480	458	392	4169
34+0.228	JCT FAS 463							
		BIG HORN	ALL VEHICLES	4.400	432	413	267	1177
38+0.628	JCT CO RD							

FAS 314

0+0.000	JCT WYO FAS 87							
		BIG HORN	ALL VEHICLES	18.599	348	334	479	8911
18+0.599	JCT FAS 566							

FAS 314

MILE POST	SECTION DESCRIPTION	COUNTY	TRAFFIC TYPE	SECTION LENGTH	*******ADT******* 76	77	78	VEH MILES
18+0.599	JCT FAS 566							
		BIG HORN	ALL VEHICLES	14.600	75	79	116	1700
33+0.199	ENT N CHEYENNE IR							
		BIG HORN	ALL VEHICLES	12.200	155	180	218	2665
45+0.399	JCT FAP 37							

FAS 317

0+0.000	JCT FAP 5							
		FLATHEAD	ALL VEHICLES	2.706	1061	1056	1153	3120
2+0.706	JCT FAU 6715							
		FLATHEAD	ALL VEHICLES	1.782	1734	1745	1696	3023
4+0.488	JCT FAP 1							

FAS 320

0+0.000	JCT FAP 2							
		FALLON	ALL VEHICLES	4.216	54	45	54	229
4+0.216	FALLON CO LN CUSTER CO							
		CUSTER	ALL VEHICLES	1.353	45	37	45	60
5+0.569	ENT ISMAY CL							
		CUSTER	ALL VEHICLES	0.510	47	43	47	24
6+0.079	JCT CO RD							

MILE POST	SECTION DESCRIPTION	COUNTY	TRAFFIC TYPE	SECTION LENGTH	*******ADT******* 76	77	78	VEH MILES
0+0.000	JCT FAP 27							
		FALLON	ALL VEHICLES	26.914	90	90	109	2950
26+0.914	JCT FAP 27							

FAS 323

0+0.000	JCT FAP 27							
		CARTER	ALL VEHICLES	0.244		362	384	93
0+0.244	LV EKALAKA CL							
			ALL VEHICLES		419	317	370	1702
		CARTER	COMMERCIAL	4.600	88	48	53	246
			OUT OF STATE		11	21	23	108
4+0.844	BEG FH 55 ENT CUSTER NF							
			ALL VEHICLES		331	243	308	834
		CARTER	COMMERCIAL	2.711	69	37	44	121
			OUT OF STATE		8	16	19	53
7+0.555	END FH 55 LV CUSTER NF							
			ALL VEHICLES		191	167	164	2280
		CARTER	COMMERCIAL	13.827	40	25	23	330
			OUT OF STATE		5	11	10	145
21+0.382	BELLTOWER NOT INC							
			ALL VEHICLES		110	100	100	1107
		CARTER	COMMERCIAL	11.016	23	15	14	160
			OUT OF STATE		2	6	6	70
32+0.398	JCT FAS 277							
			ALL VEHICLES		62	51	68	1744
		CARTER	COMMERCIAL	25.610	13	7	9	252
			OUT OF STATE		1	3	4	111
58+0.008	JCT FAS 270 ALBION NOT INC							
			ALL VEHICLES		104	84	104	1428
		CARTER	COMMERCIAL	13.731	21	12	15	207
			OUT OF STATE		2	5	6	91
71+0.739	JCT FAP 23							

FAS 324

MILE POST	SECTION DESCRIPTION	COUNTY	TRAFFIC TYPE	SECTION LENGTH	*******ADT******* 76	77	78	VEH MILES
0+0.000	JCT I 15 HORSE PRAIRIE INT							
		BEAVERHEAD	ALL VEHICLES	12.089	163	248	184	2233
12+0.089	GRANT NOT INC							
		BEAVERHEAD	ALL VEHICLES	9.883	102	156	126	1255
21+0.972	JCT CO RD							
		BEAVERHEAD	ALL VEHICLES	6.598	66	102	79	524
28+0.570	BEG FH 23							
		BEAVERHEAD	ALL VEHICLES	5.384	52	81	46	250
33+0.954	MONTANA-IDAHO STATE LINE							

FAS 325

0+0.000	JCT FAP 1							
		BLAINE	ALL VEHICLES	13.102	61	76	67	884
13+0.102	JCT CO RD							

FAS 327

0+0.000	JCT FAP 1							
			ALL VEHICLES		500	612	518	4
		ROOSEVELT	COMMERCIAL	0.009			73	
			OUT OF STATE				29	
0+0.009	ENT BAINVILLE CL							
		ROOSEVELT	ALL VEHICLES	1.142		391	387	443
1+0.151	LV BAINVILLE CL							
			ALL VEHICLES		98	87	98	642
		ROOSEVELT	COMMERCIAL	6.486			14	91
			OUT OF STATE				5	36
7+0.637	JCT CO RD							

FAS 327

MILE POST	SECTION DESCRIPTION	COUNTY	TRAFFIC TYPE	SECTION LENGTH	*******ADT******* 76	77	78	VEH MILES
7+0.637	JCT CO RD							
			ALL VEHICLES		60	89	75	346
		ROOSEVELT	COMMERCIAL	4.615			10	49
			OUT OF STATE				4	19
12+0.252	JCT FAS 469							
			ALL VEHICLES		139	81	130	390
		ROOSEVELT	COMMERCIAL	3.000			18	55
			OUT OF STATE				7	22
15+0.252	MONTANA N DAKOTA STATE LINE							

FAS 330

0+0.000	JCT I 15 ULM INT							
		CASCADE	ALL VEHICLES	17.575	104	99	98	1733
17+0.575	JCT CO RD							
		CASCADE	ALL VEHICLES	2.460	45	38	46	113
20+0.035	JCT CO RD							
		CASCADE	ALL VEHICLES	10.791	36	36	44	478
30+0.826	JCT CO RD							
		CASCADE	ALL VEHICLES	6.129	130	157	127	779
36+0.955	ENT CASCADE CL							
		CASCADE	ALL VEHICLES	0.182		1045	951	173
37+0.137	JCT FAP 68							

FAS 331

MILE POST	SECTION DESCRIPTION	COUNTY	TRAFFIC TYPE	SECTION LENGTH	*******ADT******* 76	77	78	VEH MILES
0+0.000	JCT FAP 60							
		CASCADE	ALL VEHICLES	0.926	676	823	759	702
0+0.926	ENT BELT CL							
		CASCADE	ALL VEHICLES	0.613		1110	1113	682
1+0.539	LV BELT CL							
		CASCADE	ALL VEHICLES	8.542	265	294	352	3011
10+0.081	JCT FAS 228							

FAS 332

0+0.000	JCT FAP 23							
		CUSTER	ALL VEHICLES	20.392	108	115	91	1860
20+0.392	GARLAND NOT INC							
		CUSTER	ALL VEHICLES	16.860	48	51	53	898
37+0.252	CUSTER CO LN ROSEBUD CO							
		ROSEBUD	ALL VEHICLES	12.924	40	42	48	626
50+0.176	JCT FAS 447							

FAS 333

0+0.000	JCT FAP 2							
		CUSTER	ALL VEHICLES	18.302	59	52	74	1355
18+0.302	MIZPAH NOT INC							

FAS 335

MILE POST	SECTION DESCRIPTION	COUNTY	TRAFFIC TYPE	SECTION LENGTH	*******ADT******* 76	77	78	VEH MILES
0+0.000	JCT FAU 5004-GLENDIVE CL							
		DAWSON	ALL VEHICLES	13.827	399	445	517	7161
13+0.827	JCT CO RD							

FAS 336

0+0.000	JCT FAP 27							
		FALLON	ALL VEHICLES	7.899	67	65	76	600
7+0.899	OLLIE NOT INC							
		FALLON	ALL VEHICLES	4.010	53	49	50	202
11+0.909	FALLON CO LN WIBAUX CO							
		WIBAUX	ALL VEHICLES	1.000	67	30	32	32
12+0.909	JCT FAS 413							
		WIBAUX	ALL VEHICLES	0.300	87	37	38	11
13+0.209	CARLYLE NOT INC							
		WIBAUX	ALL VEHICLES	1.600	88	42	44	71
14+0.809	MONT N DAKOTA STATE LINE							

FAS 338

0+0.000	JCT FAS 241							
		BLAINE	ALL VEHICLES	21.572	117	124	117	2529
21+0.572	JCT CO RD							

FAS 340

MILE POST	SECTION DESCRIPTION	COUNTY	TRAFFIC TYPE	SECTION LENGTH	*******ADT******* 76	77	78	VEH MILES
0+0.000	JCT I 94 FALLON INT							
		PRAIRIE	ALL VEHICLES	7.403	217	198	223	1657
7+0.403	JCT FAS 504							
		PRAIRIE	ALL VEHICLES	11.504	58	52	54	631
18+0.907	JCT CO RD							

FAS 341

0+0.000	JCT FAP 57							
		GARFIELD	ALL VEHICLES	7.426	34	49	53	400
7+0.426	JCT CO RD							
		GARFIELD	ALL VEHICLES	13.876	18	33	33	470
21+0.302	JCT CO RD							

FAS 342

0+0.000	JCT FAP 37							
		BIG HORN	ALL VEHICLES	0.880	674	808	717	630
0+0.880	JCT CO RD							

FAS 343

MILE POST	SECTION DESCRIPTION	COUNTY	TRAFFIC TYPE	SECTION LENGTH	*******ADT******* 76	77	78	VEH MILES
0+0.000	JCT I 15 KEVIN-OILMONT INT							
		TOOLE	ALL VEHICLES	17.915	144	201	156	2799
17+0.915	JCT FAS 552							
		TOOLE	ALL VEHICLES	4.343	87	70	72	314
22+0.258	JCT FAS 217							
		TOOLE	ALL VEHICLES	21.047	70	56	90	1899
43+0.305	JCT FAP 1 AT GALATA							

FAS 344

0+0.000	JCT FAP 1 NEAR BROCKTON							
			ALL VEHICLES		120	120	138	1555
		ROOSEVELT	COMMERCIAL	11.240			24	270
			OUT OF STATE				1	21
11+0.240	JCT CO RD							
			ALL VEHICLES		64	61	104	2239
		ROOSEVELT	COMMERCIAL	21.469			18	389
			OUT OF STATE				1	31
32+0.709	LV FORT PECK IR							
			ALL VEHICLES		179	158	193	780
		ROOSEVELT	COMMERCIAL	4.036			33	135
			OUT OF STATE				2	10
36+0.745	JCT FAP 22							

FAS 345

MILE POST	SECTION DESCRIPTION	COUNTY	TRAFFIC TYPE	SECTION LENGTH	*******ADT******* 76	77	78	VEH MILES
0+0.000	JCT FAP 50							
		GALLATIN	ALL VEHICLES	12.032	565	930	948	11408
12+0.032	JCT FAU 1201 NEAR BOZEMAN							

FAS 346

0+0.000	JCT I 90 MANHATTAN INT FAS 288							
		GALLATIN	ALL VEHICLES	0.276	1907	1865	1724	475
0+0.276	ENT MANHATTAN CL							
		GALLATIN	ALL VEHICLES	0.258		2051	2003	516
0+0.534	JCT FAS 205							
		GALLATIN	ALL VEHICLES	0.470		691	731	344
1+0.004	LV MANHATTAN CL							
		GALLATIN	ALL VEHICLES	6.967	184	267	250	1743
7+0.971	JCT FAS 290							

FAS 347

0+0.000	JCT FAS 288							
		GALLATIN	ALL VEHICLES	6.473	765	826	1036	6708
6+0.473	JCT FAP 85							

FAS 348

MILE POST	SECTION DESCRIPTION	COUNTY	TRAFFIC TYPE	SECTION LENGTH	*******ADT******* 76	77	78	VEH MILES
0+0.000	JCT FAP 19							
		GRANITE	ALL VEHICLES	14.298	104	93	103	1484
14+0.298	JCT CO RD							

FAS 350

0+0.000	JCT FAP 22							
		SHERIDAN	ALL VEHICLES	1.913	152	129	146	279
1+0.913	HOMESTEAD NOT INC							
		SHERIDAN	ALL VEHICLES	1.096	126	99	115	126
3+0.009	LV MED LAKE NATL WL-ENT FT PECK IR							
		SHERIDAN	ALL VEHICLES	2.483	96	71	82	204
5+0.492	JCT CO RD							

FAS 352

0+0.000	JCT FAP 5 DAYTON FLATHEAD IR							
		LAKE	ALL VEHICLES	6.694	169	147	165	1104
6+0.694	JCT CO RD-END CONN							

FAS 354

MILE POST	SECTION DESCRIPTION	COUNTY	TRAFFIC TYPE	SECTION LENGTH	*******ADT******* 76	77	78	VEH MILES
0+0.000	JCT FAP 5							
		LAKE	ALL VEHICLES	0.802		2600	2643	2120
0+0.802	LV POLSON CL							
		LAKE	ALL VEHICLES	12.380	121	144	159	1972
13+0.182	JCT FAS 211							

FAS 357

0+0.000	JCT FAP 29							
		MADISON	ALL VEHICLES	11.062	192	199	221	2454
11+0.062	JCT CO RD							
		MADISON	ALL VEHICLES	12.955	87	90	139	1807
24+0.017	JCT CO RD							
		MADISON	ALL VEHICLES	26.360	114	118	136	3595
50+0.377	JCT FAP 13							

FAS 358

0+0.000	JCT FAP 44 AT VALIER							
		PONDERA	ALL VEHICLES	0.164		1315	1290	211
0+0.164	LV VALIER CL							
		PONDERA	ALL VEHICLES	7.222	285	358	296	2143
7+0.386	ENT BLACKFEET IR							
		PONDERA	ALL VEHICLES	10.317	176	222	206	2134
17+0.703	PONDERA CO LN GLACIER CO							
		GLACIER	ALL VEHICLES	10.151	341	440	333	3386
27+0.854	JCT FAP 1							

FAS 359

MILE POST	SECTION DESCRIPTION	COUNTY	TRAFFIC TYPE	SECTION LENGTH	*******ADT******* 76	77	78	VEH MILES
0+0.000	JCT FAP 69							
		JEFFERSON	ALL VEHICLES	1.332	622	650	559	744
			COMMERCIAL		62	63	99	132
			OUT OF STATE		53	223	60	81
1+0.332	JCT I 90 CARDWELL INT							
		JEFFERSON	ALL VEHICLES	0.573	609	605	556	318
			COMMERCIAL		60	59	99	56
			OUT OF STATE		52	208	60	34
1+0.905	CARDWELL NOT INC							
		JEFFERSON	ALL VEHICLES	0.361	564	560	524	189
			COMMERCIAL		56	54	93	33
			OUT OF STATE		48	192	57	20
2+0.266	JEFFERSON CO LN MADISON CO							
		MADISON	ALL VEHICLES	0.049	564	560	524	25
			COMMERCIAL		56	54	93	4
			OUT OF STATE		48	192	57	2
2+0.315	JCT FAS 549							
		MADISON	ALL VEHICLES	13.622	317	392	291	3969
			COMMERCIAL		31	38	51	706
			OUT OF STATE		27	135	31	432
15+0.937	JCT FAP 13							

FAS 360

0+0.000	JCT FAP 14							
		MEAGHER	ALL VEHICLES	0.473		1029	930	440
0+0.473	LV WHITE SULPHUR SPRINGS							
		MEAGHER	ALL VEHICLES	8.481	291	262	296	2511
8+0.954	JCT CO RD							
		MEAGHER	ALL VEHICLES	10.239	142	126	131	1345
19+0.193	JCT CO RD							

FAS 361

MILE POST	SECTION DESCRIPTION	COUNTY	TRAFFIC TYPE	SECTION LENGTH	*******ADT******* 76	77	78	VEH MILES
0+0.000	JCT I 15 MELROSE INT							
		MADISON	ALL VEHICLES	18.840	31	29	93	1758
18+0.840	ENT TWIN BRIDGES CL							
		MADISON	ALL VEHICLES	0.162	98	95	161	26
19+0.002	JCT FAP 49							

FAS 363

0+0.000	JCT FAP 1							
		PHILLIPS	ALL VEHICLES	11.642	182	224	184	2143
11+0.642	JCT FAP 61							

FAS 365

0+0.000	JCT CO RD AT BRADY							
		PONDERA	ALL VEHICLES	0.510	441	440	521	265
0+0.510	JCT I 15 BRADY INT							
		PONDERA	ALL VEHICLES	3.583	281	280	334	1200
4+0.093	JCT CO RD							
		PONDERA	ALL VEHICLES	16.213	114	111	177	2884
20+0.306	PONDERA CO LN CHOUTEAU CO							
		CHOUTEAU	ALL VEHICLES	4.002	48	46	111	446
24+0.308	JCT FAS 225							

FAS 366

MILE POST	SECTION DESCRIPTION	COUNTY	TRAFFIC TYPE	SECTION LENGTH	*******ADT******* 76	77	78	VEH MILES
0+0.000	JCT I 15 LEDGER INT							
		PONDERA	ALL VEHICLES	12.538	170	169	212	2663
12+0.538	PONDERA TOOLE CO LN JCT FAS 417							
		TOOLE	ALL VEHICLES	17.065	93	88	134	2293
29+0.603	JCT FAS 225							
		TOOLE	ALL VEHICLES	2.045	46	40	67	137
31+0.648	TOOLE CO LN LIBERTY CO							
		LIBERTY	ALL VEHICLES	17.955	46	42	105	1894
49+0.603	JCT FAS 223							

FAS 370

0+0.000	JCT FAP 7							
		RAVALLI	ALL VEHICLES	1.958	505	570	649	1270
1+0.958	JCT FAS 269							

FAS 373

0+0.000	JCT FAP 7							
			ALL VEHICLES		1451	1423	1755	3553
		RAVALLI	COMMERCIAL	2.024			131	266
			OUT OF STATE				63	127
2+0.024	JCT FAS 269							
			ALL VEHICLES		369	352	407	1018
		RAVALLI	COMMERCIAL	2.500			30	76
			OUT OF STATE				14	36
4+0.524	JCT CO RD							

FAS 374

MILE POST	SECTION DESCRIPTION	COUNTY	TRAFFIC TYPE	SECTION LENGTH	*******ADT******* 76	77	78	VEH MILES
0+0.000	JCT FAP 22							
		SHERIDAN	ALL VEHICLES	6.047	209	364	282	1708
6+0.047	ENT OUTLOOK CL							
		SHERIDAN	ALL VEHICLES	0.636		413	312	198
6+0.683	JCT CO RD							

FAS 375

0+0.000	JCT FAP 29							
		SILVER BOW	ALL VEHICLES	3.922	433	447	361	1417
3+0.922	JCT FAU 1807							

FAS 379

0+0.000	JCT I 15 DUTTON INT							
		TETON	ALL VEHICLES	14.073	152	170	149	2101
14+0.073	TETON CO LN CHOUTEAU CO							
		CHOUTEAU	ALL VEHICLES	4.002	58	65	67	268
18+0.075	JCT FAS 225							

FAS 382

MILE POST	SECTION DESCRIPTION	COUNTY	TRAFFIC TYPE	SECTION LENGTH	*******ADT******* 76	77	78	VEH MILES
0+0.000	JCT FAP 6 FLATHEAD IR							
		SANDERS	ALL VEHICLES	7.585	189	167	199	1513
7+0.585	CAMAS PRAIRE NOT INC							
		SANDERS	ALL VEHICLES	8.183	223	220	227	1865
15+0.768	JCT FAP 36							

FAS 384

0+0.000	JCT FAP 48							
		BIG HORN	ALL VEHICLES	12.587	342	398	459	5783
12+0.587	LV CROW IR							
		BIG HORN	ALL VEHICLES	2.013	251	232	347	698
14+0.600	JCT CO RD							
		BIG HORN	ALL VEHICLES	17.832	173	168	234	4181
32+0.432	BIG HORN CO LN TREASURE CO							
		TREASURE	ALL VEHICLES	25.295	69	125	74	1885
57+0.727	JCT I 94 SARPY CREEK INT							

FAS 386

0+0.000	JCT FAP 10							
		CHOUTEAU	ALL VEHICLES	1.468	867	816	835	1225
1+0.468	ENT FORT BENTON CL							
		CHOUTEAU	ALL VEHICLES	0.260		1038	1060	275
1+0.728	JCT FAP 80							

FAS 387

MILE POST	SECTION DESCRIPTION	COUNTY	TRAFFIC TYPE	SECTION LENGTH	*******ADT******* 76	77	78	VEH MILES
0+0.000	JCT FAP 10							
		CHOUTEAU	ALL VEHICLES	1.656	465	591	675	1118
1+0.656	ENT FT BENTON CL							
		CHOUTEAU	ALL VEHICLES	1.146		1081	1170	1340
2+0.802	JCT FAP 80							

FAS 391

0+0.000	JCT FAP 23							
		POWDER RIVER	ALL VEHICLES	10.360	67	91	57	595
10+0.360	JCT CO RD							
		POWDER RIVER	ALL VEHICLES	13.957	38	43	32	453
24+0.317	JCT CO RD							

FAS 393

0+0.000	JCT FAP 29							
		SILVER BOW	ALL VEHICLES	5.689	461	501	635	3614
5+0.689	ENT DEER LODGE NF							
		SILVER BOW	ALL VEHICLES	1.000	110	120	65	65
6+0.689	DEER LODGE NF RECREATIONAL PARK							

FAS 396

MILE POST	SECTION DESCRIPTION	COUNTY	TRAFFIC TYPE	SECTION LENGTH	*******ADT******* 76	77	78	VEH MILES
0+0.000	JCT FAS 241 IN HARLEM							
		BLAINE	ALL VEHICLES	0.261		842	819	213
0+0.261	LV HARLEM CL							
		BLAINE	ALL VEHICLES	0.751	318	289	234	175
1+0.012	JCT CO RD							
		BLAINE	ALL VEHICLES	11.088	85	68	56	624
12+0.100	SAVOY NOT INC							
		BLAINE	ALL VEHICLES	5.212	20	24	19	101
17+0.312	JCT CO RD							

FAS 400

0+0.000	JCT FAS 239							
		JUDITH BASIN	ALL VEHICLES	12.556	52	72	84	1063
12+0.556	JCT CO RD							

FAS 402

0+0.000	JCT FAP 23							
		POWDER RIVER	ALL VEHICLES	7.802	102	92	88	686
7+0.802	JCT CO RD							

FAS 405

MILE POST	SECTION DESCRIPTION	COUNTY	TRAFFIC TYPE	SECTION LENGTH	*******ADT******* 76	77	78	VEH MILES
0+0.000	JCT FAP 1							
		ROOSEVELT	ALL VEHICLES	27.962	88	89	89	2503
27+0.962	ENT FROID CL							
		ROOSEVELT	ALL VEHICLES	0.637	239	390	379	241
28+0.599	LV FROID CL							
		ROOSEVELT	ALL VEHICLES	0.003	239	494	504	1
28+0.602	JCT FAP 22							

FAS 408

0+0.000	JCT FAP 3							
		TETON	ALL VEHICLES	0.437			455	198
0+0.437	LV FAIRFIELD CL							
			ALL VEHICLES		199	249	200	3884
		TETON	COMMERCIAL	19.334			35	679
			OUT OF STATE				3	58
19+0.771	JCT FAP 9							

FAS 409

0+0.000	JCT FAP 1							
		LIBERTY	ALL VEHICLES	9.303	110	109	80	753
9+0.303	JCT CO RD							
		LIBERTY	ALL VEHICLES	15.791	59	82	45	725
25+0.094	JCT CO RD							
		LIBERTY	ALL VEHICLES	9.686	47	56	33	324
34+0.780	JCT FAS 217							

FAS 409

MILE POST	SECTION DESCRIPTION	COUNTY	TRAFFIC TYPE	SECTION LENGTH	*******ADT******* 76	77	78	VEH MILES
34+0.780	JCT FAS 217							
		LIBERTY	ALL VEHICLES	6.500	21	20	22	146
41+0.280	MONTANA CANADIAN LINE							

FAS 411

0+0.000	JCT FAS 205							
		GALLATIN	ALL VEHICLES	11.500	476	487	657	7561
11+0.500	JCT CO RD							

FAS 413

0+0.000	JCT FAP 27							
			ALL VEHICLES		50	45	72	1326
		WIBAUX	COMMERCIAL	18.401			13	240
			OUT OF STATE				2	38
18+0.401	JCT FAS 336							
			ALL VEHICLES		72	54	111	778
		WIBAUX	COMMERCIAL	7.012			20	140
			OUT OF STATE				3	22
25+0.413	JCT FAP 27							

FAS 416

MILE POST	SECTION DESCRIPTION	COUNTY	TRAFFIC TYPE	SECTION LENGTH	*******ADT******* 76	77	78	VEH MILES
0+0.000	JCT FAU 1013							
		YELLOWSTONE	ALL VEHICLES	9.207	967	1179	1331	12259
9+0.207	BDRY CROW IR							

FAS 417

0+0.000	JCT FAP 1							
		TOOLE	ALL VEHICLES	10.382	102	92	102	1064
10+0.382	TOOLE CO LN PONDERA CO							
		PONDERA	ALL VEHICLES	0.806	95	86	96	77
11+0.188	PONDERA CO LN TOOLE CO							
		TOOLE	ALL VEHICLES	5.365	95	86	97	523
16+0.553	JCT FAS 366							

FAS 419

0+0.000	JCT FAP 78							
			ALL VEHICLES		435	500	264	5948
		STILLWATER	COMMERCIAL	22.464			30	684
			OUT OF STATE				12	273
22+0.464	JCT CO RD							

FAS 420

MILE POST	SECTION DESCRIPTION	COUNTY	TRAFFIC TYPE	SECTION LENGTH	*******ADT******* 76	77	78	VEH MILES
0+0.000	JCT FAP 78							
		STILLWATER	ALL VEHICLES	6.943	249	244	247	1715
6+0.943	JCT CO RD							

FAS 421

0+0.000	JCT FAP 78							
		STILLWATER	ALL VEHICLES	8.626	194	171	188	1625
8+0.626	STILLWATER CO LN CARBON CO							
		CARBON	ALL VEHICLES	9.502	174	188	152	1451
18+0.128	JCT FAP 28							

FAS 422

0+0.000	JCT FAP 29							
		MADISON	ALL VEHICLES	8.602	78	92	89	767
8+0.602	MADISON CO LN JEFFERSON CO							
		JEFFERSON	ALL VEHICLES	0.045	129	152	141	6
8+0.647	JEFFERSON CO LN SILVER BOW CO							
		SILVER BOW	ALL VEHICLES	0.035	129	152	141	4
8+0.682	SILVER BOW CO LN JEFFERSON CO							
		JEFFERSON	ALL VEHICLES	0.202	129	152	141	28
8+0.884	JCT FAP 55							

FAS 424

MILE POST	SECTION DESCRIPTION	COUNTY	TRAFFIC TYPE	SECTION LENGTH	*******ADT******* 76	77	78	VEH MILES
0+0.000	JCT FAU 6706							
		FLATHEAD	ALL VEHICLES	5.180	716	880	1048	5429
5+0.180	JCT FAS 548							
		FLATHEAD	ALL VEHICLES	12.388	300	430	412	5108
17+0.568	JCT FAP 5							

FAS 426

0+0.000	JCT FAP 57							
		JUDITH BASIN	ALL VEHICLES	9.393	42	33	41	393
9+0.393	JCT CO RD							

FAS 427

0+0.000	JCT FAP 60							
		CASCADE	ALL VEHICLES	2.623	82	80	86	226
2+0.623	CASCADE CO LN JUDITH BASIN CO							
		JUDITH BASIN	ALL VEHICLES	9.713	90	96	126	1225
12+0.336	JCT FAP 57							

FAS 429

MILE POST	SECTION DESCRIPTION	COUNTY	TRAFFIC TYPE	SECTION LENGTH	*******ADT******* 76	77	78	VEH MILES
0+0.000	JCT FAU 1011							
		YELLOWSTONE	ALL VEHICLES	1.869	2076	2486	2783	5203
1+0.869	JCT SO FRONTAGE ROAD							
		YELLOWSTONE	ALL VEHICLES	2.511	1729	1850	2092	5254
4+0.380	JCT FAS 532 FAU 1010							
		YELLOWSTONE	ALL VEHICLES	1.002	3291	3522	4522	4531
5+0.382	JCT FAU 1008							
		YELLOWSTONE	ALL VEHICLES	0.500	3759	3942	3342	1671
5+0.882	JCT FAU 1006							
		YELLOWSTONE	ALL VEHICLES	0.510	2645	4119	3158	1610
6+0.392	JCT FAU 1004							
		YELLOWSTONE	ALL VEHICLES	0.995	2451	3538	2973	2958
7+0.387	JCT FAS 302 FAU 1002							

FAS 430

0+0.000	JCT FAU 8103							
		****NON EXISTENT****		1.024				
1+0.024	JCT FAS 263 & FAU 8124							
		MISSOULA	ALL VEHICLES	0.969	1845	2197	1816	1759
1+0.993	JCT FAP 71							

FAS 431

MILE POST	SECTION DESCRIPTION	COUNTY	TRAFFIC TYPE	SECTION LENGTH	*******ADT******* 76	77	78	VEH MILES
0+0.000	JCT FAP 3							
		TETON	ALL VEHICLES	7.069	322	344	318	2253
7+0.069	JCT CO RD							
		TETON	ALL VEHICLES	13.538	170	230	175	2373
20+0.607	JCT I 15 POWER INT							

FAS 432

0+0.000	JCT FAP 10 FAS 236							
		CHOUTEAU	ALL VEHICLES	10.993	196	181	225	2474
10+0.993	JCT CO RD							
		CHOUTEAU	ALL VEHICLES	16.676	70	64	88	1471
27+0.669	CHOTEAU CO LN HILL CO							
		HILL	ALL VEHICLES	12.826	59	88	78	1011
40+0.495	JCT CO RD							
		HILL	ALL VEHICLES	6.008	183	192	191	1147
46+0.503	JCT FAP 1							

FAS 434

0+0.000	JCT I 15 WOLF CREEK INT							
		LEWIS AND CLARK	ALL VEHICLES	18.053	91	111	161	2910
18+0.053	JCT FAP 24							
		LEWIS AND CLARK	ALL VEHICLES	11.100	47	42	34	382
29+0.153	JCT CO RD							
		LEWIS AND CLARK	ALL VEHICLES	17.801	93	109	82	1474
46+0.954	JCT FAP 9							

FAS 437

MILE POST	SECTION DESCRIPTION	COUNTY	TRAFFIC TYPE	SECTION LENGTH	*******ADT******* 76	77	78	VEH MILES
0+0.000	JCT FAP 8							
		BROADWATER	ALL VEHICLES	8.912	96	60	82	735
8+0.912	JCT FAS 285							

FAS 438

0+0.000	JCT FAP 1 FT PECK IR							
		VALLEY	ALL VEHICLES	21.427	138	112	159	3428
21+0.427	JCT CO RD							
		VALLEY	ALL VEHICLES	16.974	32	26	61	1046
38+0.401	LV FT PECK IR							
		VALLEY	ALL VEHICLES	15.900	36	36	54	864
54+0.301	JCT FAS 248							

FAS 441

0+0.000	JCT I 90 GREGSON INT							
		SILVER BOW	ALL VEHICLES	3.100	512	330	516	1601
3+0.100	SILVER BOW CO LN DEER LODGE CO							
		DEER LODGE	ALL VEHICLES	4.647	458	332	458	2130
7+0.747	JCT FAP 19							

FAS 444

MILE POST	SECTION DESCRIPTION	COUNTY	TRAFFIC TYPE	SECTION LENGTH	*******ADT******* 76	77	78	VEH MILES
0+0.000	JCT FAP 1							
		GLACIER	ALL VEHICLES	19.817	94	99	148	2948
19+0.817	JCT FAS 213							

FAS 446

0+0.000	JCT I 94 FAS 447 W ROSEBUD INT							
		ROSEBUD	ALL VEHICLES	2.722	331	238	338	920
2+0.722	JCT CO RD AT CARTERSVILLE							

FAS 447

0+0.000	JCT I 94-FAS 446 W ROSEBUD INT							
		ROSEBUD	ALL VEHICLES	3.778	134	144	140	528
3+0.778	JCT CO RD							
		ROSEBUD	ALL VEHICLES	28.787	65	60	64	1854
32+0.565	JCT CO RD							
		ROSEBUD	ALL VEHICLES	13.128	54	23	26	354
45+0.693	JCT FAS 332							
		ROSEBUD	ALL VEHICLES	7.710	228	182	178	1376
53+0.403	ST LABRE NOT INC							
		ROSEBUD	ALL VEHICLES	1.502	375	751	744	1117
54+0.905	JCT FAP 37							

FAS 448

MILE POST	SECTION DESCRIPTION	COUNTY	TRAFFIC TYPE	SECTION LENGTH	*******ADT******* 76	77	78	VEH MILES
0+0.000	JCT FAP 10	HILL	ALL VEHICLES	30.002	55	68	68	2048
30+0.002	JCT FAP 1 FAS 449							

FAS 449

0+0.000	JCT FAP 1 FAS 448	HILL	ALL VEHICLES	16.495	85	102	116	1926
16+0.495	JCT CO RD							

FAS 453

0+0.000	JCT I 15 LINCOLN INT	LEWIS AND CLARK	ALL VEHICLES	5.135	586	421	470	2417
5+0.135	JCT CO RD							

FAS 454

0+0.000	JCT FAU 5805 HELENA NF	LEWIS AND CLARK	ALL VEHICLES	2.945	491	448	410	1208
2+0.945	JCT CO RD							

FAS 459

MILE POST	SECTION DESCRIPTION	COUNTY	TRAFFIC TYPE	SECTION LENGTH	*******ADT******* 76	77	78	VEH MILES
0+0.000	JCT FAU 5215							
		CASCADE	ALL VEHICLES	1.920	1354	1123	1060	2035
1+0.920	JCT FAS 226							

FAS 462

0+0.000	JCT FAP 18							
		ROSEBUD	ALL VEHICLES	2.300	61	61	63	144
2+0.300	ROSEBUD CO LN GARFIELD CO							
		GARFIELD	ALL VEHICLES	39.202	40	41	39	1530
41+0.502	JCT FAP 57							

FAS 463

0+0.000	JCT FAP 92 CROW IR							
		BIG HORN	ALL VEHICLES	0.088	2473	1264	1280	112
0+0.088	ENT LODGE GRASS CL							
		BIG HORN	ALL VEHICLES	0.842		722	729	614
0+0.930	LV LODGE GRASS CL							
		BIG HORN	ALL VEHICLES	4.862	429	411	388	1891
5+0.792	JCT CO RD							
		BIG HORN	ALL VEHICLES	8.128	224	215	180	1467
13+0.920	JCT CO RD							
		BIG HORN	ALL VEHICLES	18.680	53	50	57	1083
32+0.600	JCT CO RD							
		BIG HORN	ALL VEHICLES	8.656	33	32	47	406
41+0.256	JCT FAS 313							

FAS 464

MILE POST	SECTION DESCRIPTION	COUNTY	TRAFFIC TYPE	SECTION LENGTH	*******ADT******* 76	77	78	VEH MILES
0+0.000	JCT FAP 1							
		GLACIER	ALL VEHICLES	0.400		3122	3217	1287
0+0.400	LV BROWNING CL							
		GLACIER	ALL VEHICLES	36.202	188	180	176	6384
36+0.602	JCT FAP 58							

FAS 466

0+0.000	JCT FAS 238							
		FERGUS	ALL VEHICLES	2.161			378	816
2+0.161	JCT CO RD							

FAS 467

0+0.000	JCT FAP 57							
		MCCONE	ALL VEHICLES	6.746	57	44	78	532
6+0.746	JCT FAS 510							
		MCCONE	ALL VEHICLES	15.456	26	21	32	504
22+0.202	MCCONE CO LN DAWSON CO							
		DAWSON	ALL VEHICLES	12.198	45	34	62	762
34+0.400	JCT FAP 57							

FAS 469

MILE POST	SECTION DESCRIPTION	COUNTY	TRAFFIC TYPE	SECTION LENGTH	*******ADT******* 76	77	78	VEH MILES
0+0.000	JCT FAS 327							
		ROOSEVELT	ALL VEHICLES	1.900	80	44	170	323
1+0.900	ROOSEVELT CO LN RICHLAND CO							
		RICHLAND	ALL VEHICLES	3.600	85	47	170	612
5+0.500	MONTANA N DAKOTA STATE LINE							

FAS 470

0+0.000	JCT FAP 57							
		DAWSON	ALL VEHICLES	7.300	80	110	101	744
7+0.300	JCT CO RD							
		DAWSON	ALL VEHICLES	15.200	42	57	46	700
22+0.500	JCT FAS 254							

FAS 471

0+0.000	JCT FAP 6 FH 7							
		SANDERS	ALL VEHICLES	3.526	318	385	376	1325
3+0.526	ENT LOLO NF							
		SANDERS	ALL VEHICLES	19.400	71	76	72	1404
22+0.926	MONTANA IDAHO STATE LINE							

FAS 473

MILE POST	SECTION DESCRIPTION	COUNTY	TRAFFIC TYPE	SECTION LENGTH	*******ADT******* 76	77	78	VEH MILES
0+0.000	JCT FAP 7							
		RAVALLI	ALL VEHICLES	14.227	398	328	440	6265
14+0.227	JCT CO RD							

FAS 474

0+0.000	JCT FAS 263							
		MISSOULA	ALL VEHICLES	3.901	1640	2467	2079	8112
3+0.901	JCT I 90 DESMET INT							

FAS 478

0+0.000	JCT FAP 45							
		SWEET GRASS	ALL VEHICLES	15.300	53	54	47	728
15+0.300	JCT CO RD							

FAS 480

0+0.000	JCT FAP 1 FT PECK IR							
		ROOSEVELT	ALL VEHICLES	2.963	129	127	113	336
2+0.963	ROOSEVELT CO LN RICHLAND CO							
		RICHLAND	ALL VEHICLES	7.039	66	62	51	362
10+0.002	END PRIMITIVE ROAD							

FAS 480

MILE POST	SECTION DESCRIPTION	COUNTY	TRAFFIC TYPE	SECTION LENGTH	*******ADT******* 76	77	78	VEH MILES
10+0.002	END PRIMITIVE ROAD							
		RICHLAND	ALL VEHICLES	5.000	18	21	17	85
15+0.002	JCT FAS 201							

FAS 482

0+0.000	JCT FAP 1							
		LINCOLN	ALL VEHICLES	7.588	532	474	465	3535
7+0.588	JCT FAP 1							

FAS 484

0+0.000	JCT FAP 37							
		POWDER RIVER	ALL VEHICLES	10.033	152	111	98	983
10+0.033	BEG FH 51							
		POWDER RIVER	ALL VEHICLES	9.949	77	56	69	686
19+0.982	JCT CO RD							

FAS 486

0+0.000	JCT FAP 38 BEG FH 61							
		FLATHEAD	ALL VEHICLES	1.184		3933	4134	4894
1+0.184	LV COLUMBIA FALLS CL							

FAS 486

MILE POST	SECTION DESCRIPTION	COUNTY	TRAFFIC TYPE	SECTION LENGTH	*******ADT******* 76	77	78	VEH MILES
1+0.184	LV COLUMBIA FALLS CL							
		FLATHEAD	ALL VEHICLES	2.303	1673	1723	2136	4919
3+0.487	ENT FLATHEAD NF							
		FLATHEAD	ALL VEHICLES	8.880	489	500	643	5717
12+0.367	JCT CO RD							
		FLATHEAD	ALL VEHICLES	11.133	285	280	384	4275
23+0.500	END FH 61							
		FLATHEAD	ALL VEHICLES	14.000	209	205	370	5181
37+0.500	POLEBRIDGE NOT INC							
		FLATHEAD	ALL VEHICLES	20.120	82	86	123	2479
57+0.620	MONTANA CANADIAN LINE							

FAS 487

0+0.000	JCT FAP 5							
		FLATHEAD	ALL VEHICLES	0.134		5012	4954	663
0+0.134	LV WHITEFISH CL							
		FLATHEAD	ALL VEHICLES	0.264	5792	6229	6036	1593
0+0.398	ENT WHITEFISH CL							
		FLATHEAD	ALL VEHICLES	1.440		4016	4045	5826
1+0.838	LV WHITEFISH CL							
		FLATHEAD	ALL VEHICLES	0.406	1804	2405	2245	911
2+0.244	JCT CO RD TO BIG MT SKI AREA							

FAS 488

MILE POST	SECTION DESCRIPTION	COUNTY	TRAFFIC TYPE	SECTION LENGTH	*******ADT******* 76	77	78	VEH MILES
0+0.000	JCT FAP 62							
		RICHLAND	ALL VEHICLES	0.366		1646	1811	662
0+0.366	JCT FAP 20							
		RICHLAND	ALL VEHICLES	0.181		1825	2041	369
0+0.547	LV SIDNEY CL							
		RICHLAND	ALL VEHICLES	0.415	2107	1499	1649	684
0+0.962	ENT SIDNEY CL							
		RICHLAND	ALL VEHICLES	1.085	2035	1473	1620	1758
2+0.047	LV SIDNEY CL							
		RICHLAND	ALL VEHICLES	0.659	2073	1848	2161	1424
2+0.706	JCT FAP 20							

FAS 493

0+0.000	JCT FAP 27							
		FALLON	ALL VEHICLES	4.733	152	212	224	1060
4+0.733	JCT PENNEL OIL FIELD ROAD							

FAS 494

0+0.000	JCT FAP 2							
		FALLON	ALL VEHICLES	0.236		183	173	40
0+0.236	LV PLEVNA CL							
		FALLON	ALL VEHICLES	6.047	135	124	121	734
6+0.283	JCT CO RD							
		FALLON	ALL VEHICLES	17.117	37	31	46	797
23+0.400	JCT FAP 27							

FAS 500

MILE POST	SECTION DESCRIPTION	COUNTY	TRAFFIC TYPE	SECTION LENGTH	*******ADT******* 76	77	78	VEH MILES
0+0.000	JCT FAP 14							
		MUSSELSHELL	ALL VEHICLES	11.302	93	70	102	1164
11+0.302	MUSSELSHELL CO LN PETROLEUM CO							
		PETROLEUM	ALL VEHICLES	23.702	18	37	26	637
35+0.004	JCT FAP 57							

FAS 503

0+0.000	JCT FAU 6701							
		FLATHEAD	ALL VEHICLES	3.814	576	852	971	3706
3+0.814	JCT CO RD							
		FLATHEAD	ALL VEHICLES	7.100	522	443	709	5037
10+0.914	JCT FAU 6730							

FAS 504

0+0.000	JCT FAS 340							
		PRAIRIE	ALL VEHICLES	13.302	43	37	38	514
13+0.302	JCT CO RD							

FAS 505

MILE POST	SECTION DESCRIPTION	COUNTY	TRAFFIC TYPE	SECTION LENGTH	*******ADT******* 76	77	78	VEH MILES
0+0.000	JCT FAP 43							
		FERGUS	ALL VEHICLES	0.503	334	410	506	254
0+0.503	JCT FAS 237							
		FERGUS	ALL VEHICLES	4.695	186	198	285	1339
5+0.198	JCT CO RD							
		FERGUS	ALL VEHICLES	7.240	104	148	119	865
12+0.438	JCT CO RD							

FAS 507

0+0.000	JCT I 90 ALBERTON INT							
		MINERAL	ALL VEHICLES	0.005		751	588	2
0+0.005	ENT ALBERTON CL							
		MINERAL	ALL VEHICLES	1.348	458	529	460	620
1+0.353	LV ALBERTON CL							
		MINERAL	ALL VEHICLES	0.970	142	219	262	254
2+0.323	MINERAL CO LN MISSOULA CO							
		MISSOULA	ALL VEHICLES	0.471	89	132	192	90
2+0.794	JCT SO FRONTAGE RD							
		MISSOULA	ALL VEHICLES	0.093	89	132	192	17
2+0.887	JCT CO RD							

FAS 508

0+0.000	JCT FAP 1 ENT KOOTENAI NF							
		LINCOLN	ALL VEHICLES	29.631	208	217	201	5977
29+0.631	YAAK NOT INC							

FAS 508

MILE POST	SECTION DESCRIPTION	COUNTY	TRAFFIC TYPE	SECTION LENGTH	*******ADT******* 76	77	78	VEH MILES
29+0.631	YAAK NOT INC							
		LINCOLN	ALL VEHICLES	45.592	71	94	95	4337
75+0.223	JCT FAP 33							

FAS 509

0+0.000	JCT I 15 MONIDA INT							
		BEAVERHEAD	ALL VEHICLES	0.285	118	92	120	34
0+0.285	MONIDA NOT INC							
		BEAVERHEAD	ALL VEHICLES	23.115	54	42	78	1812
23+0.400	ENT RED ROCK LAKES NATL WILDLIFE							
		BEAVERHEAD	ALL VEHICLES	4.000	37	29	39	156
27+0.400	LAKEVIEW NOT INC							
		BEAVERHEAD	ALL VEHICLES	8.900	28	21	23	209
36+0.300	JCT CO RD							

FAS 510

0+0.000	JCT FAS 253							
		MCCONE	ALL VEHICLES	8.504	27	40	47	399
8+0.504	JCT FAS 467							

FAS 511

MILE POST	SECTION DESCRIPTION	COUNTY	TRAFFIC TYPE	SECTION LENGTH	*******ADT******* 76	77	78	VEH MILES
0+0.000	JCT FAP 22							
		DANIELS	ALL VEHICLES	0.289	432	393	412	119
0+0.289	LV FLAXVILLE CL							
		DANIELS	ALL VEHICLES	5.916	186	206	212	1257
6+0.205	WHITETAIL NOT INC							
		DANIELS	ALL VEHICLES	7.601	81	92	56	426
13+0.806	MONTANA CANADIAN LINE							

FAS 512

0+0.000	JCT FAP 19							
		GRANITE	ALL VEHICLES	1.871	119	147	145	272
1+0.871	JCT CO RD							

FAS 513

0+0.000	JCT FAP 19							
		GRANITE	ALL VEHICLES	10.202	88	71	93	957
10+0.202	JCT CO RD							

FAS 516

MILE POST	SECTION DESCRIPTION	COUNTY	TRAFFIC TYPE	SECTION LENGTH	*******ADT******* 76	77	78	VEH MILES
0+0.000	JCT FAP 30							
		SHERIDAN	ALL VEHICLES	14.303	50	84	75	1087
14+0.303	JCT FAS 517							
		SHERIDAN	ALL VEHICLES	6.702	84	90	99	663
21+0.005	JCT FAS 258							

FAS 517

0+0.000	JCT FAP 22							
		SHERIDAN	ALL VEHICLES	12.301	131	110	141	1740
12+0.301	JCT FAS 516							

FAS 518

0+0.000	JCT I 15 MONTANA CITY INT							
		JEFFERSON	ALL VEHICLES	1.854	611	760	837	1553
1+0.854	JCT CO RD							
		JEFFERSON	ALL VEHICLES	1.437	378	217	542	778
3+0.291	JEFFERSON CO LN LEWIS & CLARK CO							
		LEWIS AND CLARK	ALL VEHICLES	1.190	451	336	552	656
4+0.481	JCT FAP 8							

FAS 519

MILE POST	SECTION DESCRIPTION	COUNTY	TRAFFIC TYPE	SECTION LENGTH	*******ADT******* 76	77	78	VEH MILES
0+0.000	JCT FAP 61							
		MUSSELSHELL	ALL VEHICLES	14.422	44	56	53	768
14+0.422	JCT CO RD							

FAS 522

0+0.000	JCT I 94 NEAR HUNTLEY							
		YELLOWSTONE	ALL VEHICLES	2.500	965	764	1058	2645
2+0.500	JCT N FRONTAGE RD							

FAS 529

0+0.000	JCT FAS 240							
		BLAINE	ALL VEHICLES	0.031		421	459	14
0+0.031	LV CHINOOK CL							
		BLAINE	ALL VEHICLES	11.371	105	108	116	1325
11+0.402	JCT CO RD							

FAS 531

0+0.000	JCT FAP 7							
		RAVALLI	ALL VEHICLES	5.902	417	450	535	3159
5+0.902	ENT HAMILTON CL							

FAS 531

MILE POST	SECTION DESCRIPTION	COUNTY	TRAFFIC TYPE	SECTION LENGTH	*******ADT******* 76	77	78	VEH MILES
5+0.902	ENT HAMILTON CL							
		RAVALLI	ALL VEHICLES	0.600		5028	5169	3101
6+0.502	JCT FAP 7							

FAS 532

0+0.000	JCT FAP 4							
		YELLOWSTONE	ALL VEHICLES	0.972		4599	4761	4628
0+0.972	LV LAUREL CL							
		YELLOWSTONE	ALL VEHICLES	16.834	671	556	1002	16884
17+0.806	JCT FAS 429							

FAS 533

0+0.000	JCT FAU 8117							
		MISSOULA	ALL VEHICLES	2.300	372	374	384	883
2+0.300	ENT LOLO NF							
		MISSOULA	ALL VEHICLES	4.100	87	57	60	249
6+0.400	LV LOLO NF							
		MISSOULA	ALL VEHICLES	5.200	39	40	72	377
11+0.600	JCT FAU 8112 EAST OF MISSOULA							

FAS 534

MILE POST	SECTION DESCRIPTION	COUNTY	TRAFFIC TYPE	SECTION LENGTH	*******ADT******* 76	77	78	VEH MILES
0+0.000	JCT FAP 3							
		PONDERA	ALL VEHICLES	10.800	103	94	78	853
10+0.800	JCT CO RD							
		PONDERA	ALL VEHICLES	17.498	147	134	187	3273
28+0.298	ENT CONRAD CL							
		PONDERA	ALL VEHICLES	0.715		1744	1808	1293
29+0.013	JCT FAP 21							

FAS 536

0+0.000	JCT FAS 205							
		GALLATIN	ALL VEHICLES	0.802	3500	4172	4256	3413
0+0.802	JCT FAP 86							

FAS 537

0+0.000	JCT FAP 1							
		VALLEY	ALL VEHICLES	8.200	197	203	177	1455
8+0.200	JCT CO RD							
		VALLEY	ALL VEHICLES	15.151	36	37	26	401
23+0.351	JCT CO RD							

FAS 540

MILE POST	SECTION DESCRIPTION	COUNTY	TRAFFIC TYPE	SECTION LENGTH	*******ADT******* 76	77	78	VEH MILES
0+0.000	JCT FAP 11							
		PARK	ALL VEHICLES	7.370	311	424	351	2586
7+0.370	PINE CREEK NOT INC							
		PARK	ALL VEHICLES	24.686	136	219	178	4403
32+0.056	JCT FAP 11							

FAS 541

0+0.000	JCT FAS 239							
		JUDITH BASIN	ALL VEHICLES	6.940	65	78	149	1037
6+0.940	JCT CO RD							
		JUDITH BASIN	ALL VEHICLES	3.769	104	89	186	701
10+0.709	JCT FAP 57							

FAS 543

0+0.000	JCT FAS 245							
		GARFIELD	ALL VEHICLES	10.300	36	31	44	456
10+0.300	JCT CO RD							
		GARFIELD	ALL VEHICLES	8.102	30	29	35	283
18+0.402	C M RUSSELL NAT WILDLIFE							
		GARFIELD	ALL VEHICLES	5.800	20	24	30	174
24+0.202	HELL CREEK RECREATION AREA							

FAS 544

MILE POST	SECTION DESCRIPTION	COUNTY	TRAFFIC TYPE	SECTION LENGTH	*******ADT******* 76	77	78	VEH MILES
0+0.000	JCT FAP 54							
		POWDER RIVER	ALL VEHICLES	14.502	113	68	73	1064
14+0.502	JCT CO RD							
		POWDER RIVER	ALL VEHICLES	20.000	85	92	105	2113
34+0.502	JCT FAP 23							

FAS 547

0+0.000	JCT FAP 81							
		FERGUS	ALL VEHICLES	6.486	193	128	130	843
6+0.486	JCT CO RD							

FAS 548

0+0.000	JCT FAS 424							
		FLATHEAD	ALL VEHICLES	4.000	105	127	266	1064
4+0.000	JCT FAP 5							
		FLATHEAD	ALL VEHICLES	2.500	1032	1452	1709	4272
6+0.500	JCT FAS 206							

FAS 549

MILE POST	SECTION DESCRIPTION	COUNTY	TRAFFIC TYPE	SECTION LENGTH	*******ADT******* 76	77	78	VEH MILES
0+0.000	JCT FAP 69							
		JEFFERSON	ALL VEHICLES	0.238		863	960	228
0+0.238	LV WHITEHALL CL							
		JEFFERSON	ALL VEHICLES	1.765	245	219	350	617
2+0.003	JEFFERSON CO LN MADISON CO							
		MADISON	ALL VEHICLES	8.700	50	50	99	861
10+0.703	JCT FAS 359							

FAS 551

0+0.000	JCT FAP 57 AT GEYSER							
		JUDITH BASIN	ALL VEHICLES	6.600	112	113	119	787
6+0.600	JCT CO RD							

FAS 552

0+0.000	JCT I 15 SUNBURST INT							
		TOOLE	ALL VEHICLES	0.370	196	177	296	109
0+0.370	LV SUNBURST CL							
		TOOLE	ALL VEHICLES	32.130	58	52	65	2115
32+0.500	JCT FAS 343							

FAS 556

MILE POST	SECTION DESCRIPTION	COUNTY	TRAFFIC TYPE	SECTION LENGTH	*******ADT******* 76	77	78	VEH MILES
0+0.000	JCT FAP 6 FH 56							
		SANDERS	ALL VEHICLES	1.600	359	320	255	408
1+0.600	SNIDER NOT INC							
		SANDERS	ALL VEHICLES	36.652	46	37	32	1188
38+0.252	SANDERS CO LN FLATHEAD CO							
		FLATHEAD	ALL VEHICLES	7.760	22	21	35	275
46+0.012	JCT FAP 1							

FAS 559

0+0.000	JCT FAP 5 FLATHEAD IR							
		LAKE	ALL VEHICLES	3.502	277	282	257	900
3+0.502	JCT CO RD							

FAS 563

0+0.000	JCT I 90							
		PARK	ALL VEHICLES	2.355	194	201	92	217
2+0.355	HUNTERS HOT SPRINGS							

FAS 564

MILE POST	SECTION DESCRIPTION	COUNTY	TRAFFIC TYPE	SECTION LENGTH	*******ADT******* 76	77	78	VEH MILES
0+0.000	JCT FAP 10							
		CHOUTEAU	ALL VEHICLES	23.000	75	71	78	1801
23+0.000	JCT FAS 223							

FAS 565

0+0.000	JCT FAP 24							
		CASCADE	ALL VEHICLES	0.600	242	240	216	129
0+0.600	CASCADE CO LN TETON CO							
		TETON	ALL VEHICLES	6.404	201	200	171	1098
7+0.004	JCT FAP 3							

FAS 566

0+0.000	JCT FAP 37 ASHLAND NOT INC							
		ROSEBUD	ALL VEHICLES	23.540	79	63	87	2050
23+0.540	BIRNEY NOT INC							
		ROSEBUD	ALL VEHICLES	17.620	40	34	75	1322
41+0.160	ROSEBUD CO LN BIG HORN CO							
		BIG HORN	ALL VEHICLES	8.512	35	29	67	574
49+0.672	JCT FAS 314							

FAS 568

MILE POST	SECTION DESCRIPTION	COUNTY	TRAFFIC TYPE	SECTION LENGTH	*******ADT******* 76	77	78	VEH MILES
0+0.000	JCT FAI 94 POMPEYS PILLAR INT	YELLOWSTONE	ALL VEHICLES	2.760	82	56	214	592
2+0.760	JCT CO RD							

FAS 569

0+0.000	JCT FAU 1028	YELLOWSTONE	ALL VEHICLES	1.750	285	240	480	840
1+0.750	JCT NO FRONTAGE RD							

FAU 201

MILE POST	SECTION DESCRIPTION	COUNTY	TRAFFIC TYPE	SECTION LENGTH	*******ADT******* 76	77	78	VEH MILES
0+0.000	JCT FAP 19							
		DEER LODGE	ALL VEHICLES	0.030	354	350	249	7
0+0.030	LV ANACONDA CL							
		****NON EXISTENT****		0.083				
0+0.113	JCT FAU 202							

FAU 202

0+0.000	JCT FAP 19							
		****NON EXISTENT****		0.800				
0+0.800	JCT FAU 201							
		****NON EXISTENT****		0.250				
1+0.050	ENT ANACONDA CL							
		****NON EXISTENT****		0.170				
1+0.220	LV ANACONDA CL							
		****NON EXISTENT****		0.190				
1+0.410	ENT ANACONDA CL PENNSYLVANIA AVE							
		DEER LODGE	ALL VEHICLES	0.270	118	118	312	84
1+0.680	JCT FAU 205							
		DEER LODGE	ALL VEHICLES	0.250	185	185	231	57
1+0.930	JCT FAU 209							

FAU 202

MILE POST	SECTION DESCRIPTION	COUNTY	TRAFFIC TYPE	SECTION LENGTH	*******ADT******* 76	77	78	VEH MILES
1+0.930	JCT FAU 209							
		DEER LODGE	ALL VEHICLES	0.070	110	110	231	16
2+0.000	LV ANACONDA CL							
		****NON EXISTENT****		0.230				
2+0.230	JCT FAU 211							
		****NON EXISTENT****		1.070				
3+0.300	JCT FAP 19							

FAU 203

0+0.000	JCT FAU 206							
		DEER LODGE	ALL VEHICLES	0.213	371	538	452	96
0+0.213	JCT FAU 204							
		DEER LODGE	ALL VEHICLES	0.141	769	965	631	88
0+0.354	JCT FAP 19 EB							
		DEER LODGE	ALL VEHICLES	0.056	474	396	631	35
0+0.410	JCT FAP 19 WB							

FAU 204

0+0.000	JCT FAP 19							
		DEER LODGE	ALL VEHICLES	0.770	1813	1727	1261	971
0+0.770	JCT FAU 203							

FAU 204

MILE POST	SECTION DESCRIPTION	COUNTY	TRAFFIC TYPE	SECTION LENGTH	*******ADT******* 76	77	78	VEH MILES
0+0.770	JCT FAU 203							
		DEER LODGE	ALL VEHICLES	0.280	3102	3493	2724	762
1+0.050	JCT FAU 205							
		DEER LODGE	ALL VEHICLES	0.280	3135	3578	2829	792
1+0.330	JCT FAU 213							
		DEER LODGE	ALL VEHICLES	0.210	2969	3000	2765	580
1+0.540	JCT FAU 211							
		DEER LODGE	ALL VEHICLES	0.615	2033	3142	2283	1404
2+0.155	JCT FAP 19 EB							

FAU 205

0+0.000	JCT FAU 206							
		DEER LODGE	ALL VEHICLES	0.210	3171	3562	2447	513
0+0.210	JCT FAU 204							
		DEER LODGE	ALL VEHICLES	0.140	4685	5355	4272	598
0+0.350	JCT FAP 19 EB							
		DEER LODGE	ALL VEHICLES	0.070	3526	3507	2670	186
0+0.420	JCT FAP 19 WB							
		DEER LODGE	ALL VEHICLES	0.145	1251	1406	1114	161
0+0.565	JCT FAU 202							

FAU 206

0+0.000	JCT FAU 203							
		DEER LODGE	ALL VEHICLES	0.284	601	676	420	119
0+0.284	JCT FAU 205							

FAU 206

MILE POST	SECTION DESCRIPTION	COUNTY	TRAFFIC TYPE	SECTION LENGTH	*******ADT******* 76	77	78	VEH MILES
0+0.284	JCT FAU 205							
		DEER LODGE	ALL VEHICLES	0.292	629	707	454	132
0+0.576	JCT FAU 213							

FAU 209

0+0.000	JCT FAP 19 WB							
		DEER LODGE	ALL VEHICLES	0.130	1243	1397	899	116
0+0.130	JCT FAU 202							

FAU 211

0+0.000	JCT FAU 204							
		DEER LODGE	ALL VEHICLES	0.140	920	1034	454	63
0+0.140	JCT FAP 19 EB							
		DEER LODGE	ALL VEHICLES	0.070	709	797	454	31
0+0.210	JCT FAP 19 WB							
		DEER LODGE	ALL VEHICLES	0.030	50	50	473	14
0+0.240	LV ANACONDA CL							
		****NON EXISTENT****		0.160				
0+0.400	JCT FAU 202							

FEDERAL AID
URBAN SYSTEM

FAU 213

MILE POST	SECTION DESCRIPTION	COUNTY	TRAFFIC TYPE	SECTION LENGTH	*******ADT******* 76	77	78	VEH MILES
0+0.000	JCT FAU 206							
		DEER LODGE	ALL VEHICLES	0.199	1023	1148	713	141
0+0.199	JCT FAU 204							
		DEER LODGE	ALL VEHICLES	0.127	1476	1558	659	83
0+0.326	JCT FAP 19 EB							
		DEER LODGE	ALL VEHICLES	0.069	1741	850	656	45
0+0.395	JCT FAP 19 WB							

FAU 214

0+0.000	JCT FAU 0213							
		DEER LODGE	ALL VEHICLES	0.208		2000	1877	390
0+0.208	JCT FAU 211							
		DEER LODGE	ALL VEHICLES	0.271		1050	943	255
0+0.479	JCT FAU 204							

FAU 1001

0+0.000	JCT FAU 1002							
		YELLOWSTONE	ALL VEHICLES	0.288	2355	2842	2233	643
0+0.288	LV BILLINGS CL							
		YELLOWSTONE	ALL VEHICLES	0.600	2300	2824	2233	1339
0+0.888	ENT BILLINGS CL							
		YELLOWSTONE	ALL VEHICLES	0.120	2300	2824	2233	267
1+0.008	LV BILLINGS CL							
		YELLOWSTONE	ALL VEHICLES	0.180	2300	2824	2233	401
1+0.188	ENT BILLINGS CL							

FAU 1001

MILE POST	SECTION DESCRIPTION	COUNTY	TRAFFIC TYPE	SECTION LENGTH	*******ADT******* 76	77	78	VEH MILES
1+0.188	ENT BILLINGS CL							
		YELLOWSTONE	ALL VEHICLES	0.010	2300	2824	2233	22
1+0.198	LV BILLINGS CL							
		YELLOWSTONE	ALL VEHICLES	0.060	2300	2824	2233	133
1+0.258	JCT FAP 53							

FAU 1002

0+0.000	JCT FAS 429 302							
		YELLOWSTONE	ALL VEHICLES	1.581	3290	5383	4742	7497
1+0.581	ENT BILLINGS CL							
		YELLOWSTONE	ALL VEHICLES	1.401	4485	6197	5755	8063
2+0.982	JCT FAU 1003							
		YELLOWSTONE	ALL VEHICLES	1.477	5623	6436	5528	8165
4+0.459	JCT FAU 1015							
		YELLOWSTONE	ALL VEHICLES	0.341	7052	6380	6510	2219
4+0.800	JCT FAP 53							

FAU 1003

0+0.000	JCT FAU 1004							
		YELLOWSTONE	ALL VEHICLES	1.000	7160	7924	9774	9774
1+0.000	JCT FAU 1002							

FAU 1004

MILE POST	SECTION DESCRIPTION	COUNTY	TRAFFIC TYPE	SECTION LENGTH	*******ADT******* 76	77	78	VEH MILES
0+0.000	JCT FAS 429							
		YELLOWSTONE	ALL VEHICLES	1.260	3739	3553	3373	4249
1+0.260	ENT BILLINGS CL							
		YELLOWSTONE	ALL VEHICLES	0.250	5224	6369	3722	930
1+0.510	LV BILLINGS CL							
		YELLOWSTONE	ALL VEHICLES	0.090	5300	7779	3897	350
1+0.600	ENT BILLINGS CL							
		YELLOWSTONE	ALL VEHICLES	0.190	5349	7779	4247	806
1+0.790	LV BILLINGS CL							
		YELLOWSTONE	ALL VEHICLES	0.060	6308	7779	5470	328
1+0.850	ENT BILLINGS CL							
		YELLOWSTONE	ALL VEHICLES	0.150	7243	7779	7573	1136
2+0.000	JCT FAU 1005 BEG 4 LN							
		YELLOWSTONE	ALL VEHICLES	2.940	17338	19099	20024	58872
4+0.940	JCT FAU 1017							

FAU 1005

0+0.000	JCT FAU 1010							
		YELLOWSTONE	ALL VEHICLES	1.000	10708	17001	12849	12849
1+0.000	JCT FAU 1008							
		YELLOWSTONE	ALL VEHICLES	0.500	14057	19119	13492	6746
1+0.500	JCT FAU 1006							
		YELLOWSTONE	ALL VEHICLES	0.490	13752	18979	16944	8302
1+0.990	JCT FAU 1004							

FAU 1006

MILE POST	SECTION DESCRIPTION	COUNTY	TRAFFIC TYPE	SECTION LENGTH	*******ADT******* 76	77	78	VEH MILES
0+0.000	JCT FAS 429							
		YELLOWSTONE	ALL VEHICLES	1.000	1728	2915	3334	3334
1+0.000	ENT BILLINGS CL							
		YELLOWSTONE	ALL VEHICLES	1.000	4302	5938	7231	7231
2+0.000	JCT FAU 1005							
		YELLOWSTONE	ALL VEHICLES	0.970	8551	12882	15434	14971
2+0.970	JCT FAU 1007							
		YELLOWSTONE	ALL VEHICLES	1.390	10941	14323	18718	26018
4+0.360	JCT FAU 1015							
		YELLOWSTONE	ALL VEHICLES	0.610	11464	14921	17701	10797
4+0.970	JCT FAU 1020							

FAU 1007

0+0.000	JCT FAU 1008							
		YELLOWSTONE	ALL VEHICLES	0.985	6003	4999	4999	4924
0+0.985	JCT FAU 1004							

FAU 1008

0+0.000	JCT FAS 429							
		YELLOWSTONE	ALL VEHICLES	1.750	2942	4927	6028	10549
1+0.750	ENT BILLINGS CL							
		YELLOWSTONE	ALL VEHICLES	0.250	9094	10515	11490	2872
2+0.000	JCT FAU 1005							
		YELLOWSTONE	ALL VEHICLES	0.960	14264	12669	11429	10971
2+0.960	JCT FAU 1007							

FAU 1008

MILE POST	SECTION DESCRIPTION	COUNTY	TRAFFIC TYPE	SECTION LENGTH	*******ADT******* 76	77	78	VEH MILES
2+0.960	JCT FAU 1007							
		YELLOWSTONE	ALL VEHICLES	0.130	16378	15929	15653	2034
3+0.090	JCT FAU 1009							
		YELLOWSTONE	ALL VEHICLES	1.438	11895	10209	16896	24297
4+0.528	JCT FAU 1020 & 1015							

FAU 1009

0+0.000	JCT FAU 1010							
		YELLOWSTONE	ALL VEHICLES	0.070	1895	2772	1794	125
0+0.070	LV BILLINGS CL							
		YELLOWSTONE	ALL VEHICLES	0.520	2291	2772	1794	932
0+0.590	ENT BILLINGS CL							
		YELLOWSTONE	ALL VEHICLES	0.860	3084	4010	3491	3002
1+0.450	JCT FAU 1008							

FAU 1010

0+0.000	JCT FAS 429							
		YELLOWSTONE	ALL VEHICLES	2.000	2938	4853	4149	8299
2+0.000	JCT FAU 1005 ENT BILLINGS CL							
		YELLOWSTONE	ALL VEHICLES	0.532	9063	10440	14513	7720
2+0.532	JCT FAU 1009							
		YELLOWSTONE	ALL VEHICLES	0.559	9798	10021	16298	9110
3+0.091	JCT I 90 W BILLINGS INT FAU 1011							

FAU 1011

MILE POST	SECTION DESCRIPTION	COUNTY	TRAFFIC TYPE	SECTION LENGTH	*******ADT******* 76	77	78	VEH MILES
0+0.000	JCT FAS 429							
		YELLOWSTONE	ALL VEHICLES	0.913	2292	2712	3020	2757
0+0.913	ENT BILLINGS CL							
		YELLOWSTONE	ALL VEHICLES	0.739	2489	2738	3020	2231
1+0.652	JCT I 90 INT FAU 1010							

FAU 1012

0+0.000	W URBAN EXT BDRY							
		YELLOWSTONE	ALL VEHICLES	1.750	2953	5312	5154	9019
1+0.750	JCT FAP 16							
		YELLOWSTONE	ALL VEHICLES	1.250	3729	5073	4469	5586
3+0.000	JCT BITTERROOT DR							

FAU 1013

0+0.000	JCT FAS 416							
		YELLOWSTONE	ALL VEHICLES	0.617	2187	3541	3704	2285
0+0.617	ENT BILLINGS CL							
		YELLOWSTONE	ALL VEHICLES	0.383	2912	3550	3704	1418
1+0.000	JCT FAU 1026 LV BILLINGS CL							
		YELLOWSTONE	ALL VEHICLES	0.130	3011	3393	4100	533
1+0.130	ENT BILLINGS CL							
		YELLOWSTONE	ALL VEHICLES	0.120	3110	3393	4100	492
1+0.250	LV BILLINGS CL							
		YELLOWSTONE	ALL VEHICLES	0.250	3209	3311	4297	1074
1+0.500	ENT BILLINGS CL							

FAU 1013

MILE POST	SECTION DESCRIPTION	COUNTY	TRAFFIC TYPE	SECTION LENGTH	*******ADT******* 76	77	78	VEH MILES
1+0.500	ENT BILLINGS CL							
		YELLOWSTONE	ALL VEHICLES	0.180	3309	3230	4495	809
1+0.680	JCT FAU 1025							

FAU 1014

0+0.000	JCT FAP 53							
		YELLOWSTONE	ALL VEHICLES	1.423	4892	7261	5662	8057
1+0.423	LV BILLINGS CL							
		YELLOWSTONE	ALL VEHICLES	1.064	4878	6862	6231	6630
2+0.487	ENT BILLINGS CL							
		YELLOWSTONE	ALL VEHICLES	0.246	4878	6862	6801	1673
2+0.733	LV BILLINGS CL							
		YELLOWSTONE	ALL VEHICLES	0.164	5438	6463	6801	1115
2+0.897	JCT FAP 16							

FAU 1015

0+0.000	JCT FAU 1020							
		YELLOWSTONE	ALL VEHICLES	0.480	4365	3376	5808	2788
0+0.480	JCT FAU 1006							
		YELLOWSTONE	ALL VEHICLES	0.480	5727	6179	6302	3025
0+0.960	JCT FAU 1004							
		YELLOWSTONE	ALL VEHICLES	0.680	7831	7023	6609	4494
1+0.640	JCT FAU 1016 EB							
		YELLOWSTONE	ALL VEHICLES	0.070	4424	4473	4008	280
1+0.710	JCT FAU 1016 WB							

FAU 1015

MILE POST	SECTION DESCRIPTION	COUNTY	TRAFFIC TYPE	SECTION LENGTH	*******ADT******* 76	77	78	VEH MILES
1+0.710	JCT FAU 1016 WB							
		YELLOWSTONE	ALL VEHICLES	0.250	2458	2416	2464	616
1+0.960	JCT FAU 1002							

FAU 1016

0+0.000	JCT FAU 1015							
		YELLOWSTONE	ALL VEHICLES	0.680	8438	8637	8606	5852
0+0.680	JCT FAU 1021							
		YELLOWSTONE	ALL VEHICLES	0.240	4576	6482	7077	1698
0+0.920	JCT FAP 53							

FAU 1017

0+0.000	JCT FAU 1020 EB							
		YELLOWSTONE	ALL VEHICLES	0.500	9024	9821	13793	6896
0+0.500	JCT FAU 1004 1018 WB							

FAU 1018

0+0.000	JCT FAU 1017							
		YELLOWSTONE	ALL VEHICLES	0.860	22516	33865	31570	27150
0+0.860	JCT FAP 53							

FAU 1018

MILE POST	SECTION DESCRIPTION	COUNTY	TRAFFIC TYPE	SECTION LENGTH	*******ADT******* 76	77	78	VEH MILES
0+0.860	JCT FAP 53							
		YELLOWSTONE	ALL VEHICLES	2.420	17333	24415	22565	54607
1+1.280	LV BILLINGS CL							
		YELLOWSTONE	ALL VEHICLES	0.700	12752	25112	22310	15617
1+1.980	JCT FAP 16							

FAU 1019

0+0.000	JCT FAU 1026							
		YELLOWSTONE	ALL VEHICLES	0.130	583	479	595	77
0+0.130	ENT BILLINGS CL							
		YELLOWSTONE	ALL VEHICLES	0.120	924	1006	595	71
0+0.250	LV BILLINGS CL							
		YELLOWSTONE	ALL VEHICLES	0.430	1516	2061	1375	591
0+0.680	ENT BILLINGS CL							
		YELLOWSTONE	ALL VEHICLES	0.320	2020	3116	2936	939
1+0.000	JCT FAU 1024							

FAU 1020

0+0.000	JCT I 90 W BILLINGS INT							
		YELLOWSTONE	ALL VEHICLES	1.464	13208	12672	11725	17166
1+0.464	JCT FAU 1025							
		YELLOWSTONE	ALL VEHICLES	1.457	15891	14426	13703	19966
2+0.921	JCT FAU 1017							
		YELLOWSTONE	ALL VEHICLES	1.398	20740	20562	20442	28577
3+1.240	JCT FAP 53							

FAU 1020

MILE POST	SECTION DESCRIPTION	COUNTY	TRAFFIC TYPE	SECTION LENGTH	*******ADT******* 76	77	78	VEH MILES
3+1.240	JCT FAP 53							
		YELLOWSTONE	ALL VEHICLES	2.060	20930	22757	20236	41686
4+1.300	JCT FAU 1022							
		YELLOWSTONE	ALL VEHICLES	0.397	16870	23035	18951	7523
5+0.047	JCT FAP 16							

FAU 1021

0+0.000	JCT FAU 1020							
		YELLOWSTONE	ALL VEHICLES	0.290	4530	5859	5766	1672
0+0.290	JCT FAU 1018							
		YELLOWSTONE	ALL VEHICLES	0.140	3845	4706	4800	672
0+0.430	JCT FAU 1018							
		YELLOWSTONE	ALL VEHICLES	0.810	4362	4132	4214	3414
1+0.240	JCT FAU 1016							

FAU 1022

0+0.000	JCT FAU 1020							
		YELLOWSTONE	ALL VEHICLES	0.792	16809	16494	15249	12077
0+0.792	JCT FAU 1024							
		YELLOWSTONE	ALL VEHICLES	1.253	12170	9581	8752	10967
2+0.045	JCT FAP 53							
		YELLOWSTONE	ALL VEHICLES	1.041	7745	9292	9477	9866
3+0.086	LV BILLINGS CL							
		YELLOWSTONE	ALL VEHICLES	0.040	6251	8628	8800	352
3+0.126	ENT BILLINGS CL							

FAU 1022

MILE POST	SECTION DESCRIPTION	COUNTY	TRAFFIC TYPE	SECTION LENGTH	*******ADT******* 76	77	78	VEH MILES
3+0.126	ENT BILLINGS CL							
		YELLOWSTONE	ALL VEHICLES	0.075	6366	6272	8800	660
3+0.201	JCT FAU 1020							
		YELLOWSTONE	ALL VEHICLES	0.202	6482	3917	6397	1292
3+0.403	JCT FAU 1018							

FAU 1023

0+0.000	JCT FAU 1026							
		YELLOWSTONE	ALL VEHICLES	0.780	2126	2728	2555	1993
0+0.780	JCT FAU 1024							

FAU 1024

0+0.000	JCT FAU 1022							
		YELLOWSTONE	ALL VEHICLES	0.400	7482	7764	6231	2492
0+0.400	JCT FAU 1019							
		YELLOWSTONE	ALL VEHICLES	1.100	5311	6039	6041	6645
1+0.500	JCT FAP 53							

FAU 1025

MILE POST	SECTION DESCRIPTION	COUNTY	TRAFFIC TYPE	SECTION LENGTH	*******ADT******* 76	77	78	VEH MILES
0+0.000	JCT FAU 1020							
		YELLOWSTONE	ALL VEHICLES	0.196	2438	7935	4525	886
0+0.196	JCT FAU 1013							
		YELLOWSTONE	ALL VEHICLES	0.367	4366	11165	5175	1899
0+0.563	JCT FAU 1022							
		YELLOWSTONE	ALL VEHICLES	0.144	6849	11165	11388	1639
0+0.707	JCT FAU 1008							

FAU 1026

0+0.000	JCT FAU 1013							
		YELLOWSTONE	ALL VEHICLES	0.120	1165	2601	2357	282
0+0.120	ENT BILLINGS CL							
		YELLOWSTONE	ALL VEHICLES	0.100	1073	2601	2357	235
0+0.220	LV BILLINGS CL							
		YELLOWSTONE	ALL VEHICLES	0.150	982	2396	2357	353
0+0.370	ENT BILLINGS CL							
		YELLOWSTONE	ALL VEHICLES	0.530	982	1985	2088	1106
0+0.900	LV BILLINGS CL							
		YELLOWSTONE	ALL VEHICLES	0.850	951	1532	1503	1277
1+0.750	ENT BILLINGS CL							
		YELLOWSTONE	ALL VEHICLES	0.350	901	1285	1186	415
2+0.100	JCT FAU 1023							

FAU 1028

MILE POST	SECTION DESCRIPTION	COUNTY	TRAFFIC TYPE	SECTION LENGTH	*******ADT******* 76	77	78	VEH MILES
0+0.000	JCT I 94 LOCKWOOD INT BEG 4LND							
		YELLOWSTONE	ALL VEHICLES	0.091	4103	7225	8375	762
0+0.091	END 4LND							
		YELLOWSTONE	ALL VEHICLES	2.165	3283	5194	5740	12428
2+0.256	JCT FAS 569							

FAU 1201

0+0.000	JCT FAS 345							
		GALLATIN	ALL VEHICLES	0.210	2621	3210	3274	687
0+0.210	ENT BOZEMAN CL							
		GALLATIN	ALL VEHICLES	0.020	3593	3210	2634	52
0+0.230	JCT FAU 1212							
		GALLATIN	ALL VEHICLES	0.777	1933	3120	3745	2910
1+0.007	JCT FAU 1210							
		GALLATIN	ALL VEHICLES	0.561	6169	6330	4338	2433
1+0.568	JCT FAP 50							
		****NON EXISTENT****		0.420				
1+0.988	JCT FAU 1204							
		GALLATIN	ALL VEHICLES	0.202	497	393	250	50
2+0.190	LV BOZEMAN CL							
		GALLATIN	ALL VEHICLES	1.810	262	363	369	667
4+0.000	JCT FAU 1207							

FAU 1202

MILE POST	SECTION DESCRIPTION	COUNTY	TRAFFIC TYPE	SECTION LENGTH	*******ADT******* 76	77	78	VEH MILES
0+0.000	JCT FAU 1201							
		****NON EXISTENT****		0.350				
0+0.350	ENT BOZEMAN CL							
		****NON EXISTENT****		0.071				
0+0.421	LV BOZEMAN CL							
		****NON EXISTENT****		0.108				
0+0.529	ENT BOZEMAN CL							
		****NON EXISTENT****		0.256				
0+0.785	JCT FAU 1207							
		****NON EXISTENT****		0.570				
1+0.355	NO NAME ST							
		GALLATIN	ALL VEHICLES	0.170	183	184	180	30
1+0.525	JCT FAP 86							

FAU 1203

0+0.000	JCT FAU 1212							
		GALLATIN	ALL VEHICLES	0.750	4380	5848	5118	3838
0+0.750	JCT FAU 1210							
		GALLATIN	ALL VEHICLES	0.567	5233	6732	7168	4064
1+0.317	JCT FAP 50							

FAU 1204

MILE POST	SECTION DESCRIPTION	COUNTY	TRAFFIC TYPE	SECTION LENGTH	*******ADT******* 76	77	78	VEH MILES
0+0.000	JCT FAU 1201							
		GALLATIN	ALL VEHICLES	0.760	4047	5488	4766	3622
0+0.760	JCT FAU 1207							
		GALLATIN	ALL VEHICLES	0.370	5692	5084	5186	1918
1+0.130	JCT FAU 1209							
		GALLATIN	ALL VEHICLES	0.350	3884	4038	4119	1441
1+0.480	JCT FAP 86							

FAU 1205

0+0.000	JCT FAU 1210 BEG 4LND							
		GALLATIN	ALL VEHICLES	0.560	5526	4959	6756	3783
0+0.560	JCT FAP 50							

FAU 1206

0+0.000	JCT FAP 50							
		GALLATIN	ALL VEHICLES	0.330	2863	5153	4314	1423
0+0.330	JCT FAU 1207							
		GALLATIN	ALL VEHICLES	0.370	5435	6141	6264	2317
0+0.700	JCT FAU 1209							
		GALLATIN	ALL VEHICLES	0.330	5974	5905	6023	1987
1+0.030	JCT FAP 86							

FAU 1207

MILE POST	SECTION DESCRIPTION	COUNTY	TRAFFIC TYPE	SECTION LENGTH	*******ADT******* 76	77	78	VEH MILES
0+0.000	JCT FAP 50							
		GALLATIN	ALL VEHICLES	0.437	18048	16320	18902	8260
0+0.437	JCT FAU 1204							
		GALLATIN	ALL VEHICLES	0.499	19594	18066	17007	8486
0+0.936	JCT FAU 1202 LV BOZEMAN CL							
		GALLATIN	ALL VEHICLES	0.287	16312	15279	14164	4065
1+0.223	JCT I 90 W BOZEMAN INT							

FAU 1208

0+0.000	JCT FAU 1203							
		GALLATIN	ALL VEHICLES	0.190	1503	2084	1593	302
0+0.190	JCT FAU 1205							
		GALLATIN	ALL VEHICLES	0.460	4750	4462	4551	2093
0+0.650	JCT FAU 1209							
		GALLATIN	ALL VEHICLES	0.405	6490	5768	5883	2382
1+0.055	JCT FAP 50							

FAU 1209

0+0.000	JCT FAU 1212							
		GALLATIN	ALL VEHICLES	0.770	5075	2878	2936	2260
0+0.770	JCT FAU 1210							
		GALLATIN	ALL VEHICLES	0.490	7252	6172	9430	4620
1+0.260	JCT FAU 1208							
		GALLATIN	ALL VEHICLES	0.080	6463	7368	7652	612
1+0.340	JCT FAP 50							

FAU 1209

MILE POST	SECTION DESCRIPTION	COUNTY	TRAFFIC TYPE	SECTION LENGTH	*******ADT******* 76	77	78	VEH MILES
1+0.340	JCT FAP 50							
		GALLATIN	ALL VEHICLES	0.070	4207	5619	5223	365
1+0.410	JCT FAU 1206							
		GALLATIN	ALL VEHICLES	0.370	2303	2847	2008	742
1+0.780	JCT FAU 1204							

FAU 1210

0+0.000	JCT FAP 50							
		GALLATIN	ALL VEHICLES	0.660	1755	2206	2250	1485
0+0.660	JCT FAU 1201							
		GALLATIN	ALL VEHICLES	0.490	3555	4283	4368	2140
1+0.150	JCT FAU 1203							
		GALLATIN	ALL VEHICLES	0.190	3368	3698	4230	803
1+0.340	JCT FAU 1205							
		GALLATIN	ALL VEHICLES	0.450	1659	2005	2045	920
1+0.790	JCT FAU 1209							
		GALLATIN	ALL VEHICLES	0.140	536	659	672	94
1+0.930	COLLEGE ST							
		****NON EXISTENT****		0.270				
2+0.200	JCT FAU 1213							

FAU 1212

MILE POST	SECTION DESCRIPTION	COUNTY	TRAFFIC TYPE	SECTION LENGTH	*******ADT******* 76	77	78	VEH MILES
0+0.000	JCT FAU 1201							
		GALLATIN	ALL VEHICLES	0.080	107	116	150	12
0+0.080	LV BOZEMAN CL							
		GALLATIN	ALL VEHICLES	0.130	95	102	150	19
0+0.210	URBAN AREA							
		****NON EXISTENT****		0.030				
0+0.240	ENT BOZEMAN CL							
		****NON EXISTENT****		0.260				
0+0.500	JCT FAU 1203							
		GALLATIN	ALL VEHICLES	0.530	907	1147	2077	1100
1+0.030	JCT FAU 1209							
		GALLATIN	ALL VEHICLES	0.300	1364	1722	1197	359
1+0.330	LV BOZEMAN CL							
		GALLATIN	ALL VEHICLES	0.510	1012	1251	1037	528
1+0.840	JCT FAU 1213 ENT BOZEMAN CL							
		GALLATIN	ALL VEHICLES	0.230	626	664	677	155
2+0.070	JCT FAU 1215							
		GALLATIN	ALL VEHICLES	0.250	104	108	106	26
2+0.320	LV BOZEMAN CL							
		GALLATIN	ALL VEHICLES	1.020	142	118	119	121
3+0.340	E URBAN EXT BDRY							

FAU 1213

0+0.000	JCT FAU 1212							
		GALLATIN	ALL VEHICLES	0.130	1188	1178	1202	156
0+0.130	LV BOZEMAN CL							

FAU 1213

MILE POST	SECTION DESCRIPTION	COUNTY	TRAFFIC TYPE	SECTION LENGTH	*******ADT******* 76	77	78	VEH MILES
0+0.130	LV BOZEMAN CL							
		GALLATIN	ALL VEHICLES	0.120	1188	1178	1202	144
0+0.250	ENT BOZEMAN CL							
		GALLATIN	ALL VEHICLES	0.030	1188	1178	1202	36
0+0.280	LV BOZEMAN CL							
		GALLATIN	ALL VEHICLES	0.120	1244	1234	1202	144
0+0.400	ENT BOZEMAN CL							
		GALLATIN	ALL VEHICLES	0.040	1300	1290	1202	48
0+0.440	LV BOZEMAN CL							
		GALLATIN	ALL VEHICLES	0.060	1763	1753	1264	75
0+0.500	ENT BOZEMAN CL							
		GALLATIN	ALL VEHICLES	0.500	1924	2391	1798	899
1+0.000	JCT FAU 1210							
		GALLATIN	ALL VEHICLES	0.560	2193	2734	2616	1465
1+0.560	JCT FAP 50							

FAU 1215

0+0.000	JCT FAU 1212							
		GALLATIN	ALL VEHICLES	1.600	1189	1170	1194	1910
1+0.600	JCT FAP 50							

FAU 1801

0+0.000	JCT I 115 EXCELSIOR INT							
		SILVER BOW	ALL VEHICLES	0.116	3070	3578	3316	384
0+0.116	ENT BUTTE CL							

FAU 1801

MILE POST	SECTION DESCRIPTION	COUNTY	TRAFFIC TYPE	SECTION LENGTH	*******ADT******* 76	77	78	VEH MILES
0+0.116	ENT BUTTE CL							
		SILVER BOW	ALL VEHICLES	0.674	3571	3578	4169	2810
0+0.790	JCT FAU 1804							
		SILVER BOW	ALL VEHICLES	0.450	4861	5413	3986	1793
1+0.240	LV BUTTE CL							
		SILVER BOW	ALL VEHICLES	0.120	3827	3298	2083	249
1+0.360	URBAN							
		SILVER BOW	ALL VEHICLES	2.038	1745	1943	1475	3007
3+0.398	ENT BUTTE CL							
		SILVER BOW	ALL VEHICLES	0.393	4446	4774	4445	1746
3+0.791	JCT FAP 29							

FAU 1804

0+0.000	W URBAN EXT BDRY							
		SILVER BOW	ALL VEHICLES	0.500	4172	2877	3029	1514
0+0.500	JCT FAU 1801							
		SILVER BOW	ALL VEHICLES	0.478	3998	6292	5954	2846
0+0.978	JCT FAP 29							

FAU 1805

0+0.000	JCT FAP 29							
		SILVER BOW	ALL VEHICLES	0.403	13253	12302	14260	5746
0+0.403	JCT FAU 1806							
		SILVER BOW	ALL VEHICLES	0.389	8468	11298	11469	4461
0+0.792	JCT I 90 15 MONT ST INT							

FAU 1805

MILE POST	SECTION DESCRIPTION	COUNTY	TRAFFIC TYPE	SECTION LENGTH	*******ADT******* 76	77	78	VEH MILES
0+0.792	JCT I 90 15 MONT ST INT							
2+0.983	JCT FAP 29	SILVER BOW	ALL VEHICLES	2.191		4267	4646	10181

FAU 1806

0+0.000	JCT FAU 1805							
0+0.640	JCT FAP 29	SILVER BOW	ALL VEHICLES	0.640	8536	8536	7745	4956

FAU 1807

0+0.000	JCT FAP 29							
1+0.397	JCT FAU 1808	SILVER BOW	ALL VEHICLES	1.397	6381	5805	5568	7778
1+0.559	LV BUTTE CL	SILVER BOW	ALL VEHICLES	0.162	7287	6679	6299	1020
3+0.595	JCT FAU 1812	SILVER BOW	ALL VEHICLES	2.036	5202	5022	5334	10860
4+0.786	JCT FAU 1816	SILVER BOW	ALL VEHICLES	1.191	3075	2803	3548	4225
5+0.562	JCT FAP 375	SILVER BOW	ALL VEHICLES	0.776	1665	1545	1798	1395

FAU 1808

MILE POST	SECTION DESCRIPTION	COUNTY	TRAFFIC TYPE	SECTION LENGTH	*******ADT******* 76	77	78	VEH MILES
0+0.000	JCT FAU 1805							
		SILVER BOW	ALL VEHICLES	0.750	507	2171	1816	1362
0+0.750	NON EXISTENT							
		****NON EXISTENT****		0.360				
1+0.110	JCT FAP 29							
		SILVER BOW	ALL VEHICLES	0.490	1110	1862	1314	643
1+0.600	JCT FAU 1807							

FAU 1810

0+0.000	JCT FAP 29							
		SILVER BOW	ALL VEHICLES	0.460	5554	4442	3845	1768
0+0.460	LV BUTTE CL							
		SILVER BOW	ALL VEHICLES	0.940		2689	2407	2263
1+0.400	JCT FAU 1807							

FAU 1812

0+0.000	JCT FAP 29							
		SILVER BOW	ALL VEHICLES	0.190	7163	7163	7147	1357
0+0.190	LV BUTTE CL							
		SILVER BOW	ALL VEHICLES	0.810	5223	5223	4748	3845
1+0.000	JCT FAU 1807							

FAU 1816

MILE POST	SECTION DESCRIPTION	COUNTY	TRAFFIC TYPE	SECTION LENGTH	*******ADT******* 76	77	78	VEH MILES
0+0.000	JCT FAP 29	SILVER BOW	ALL VEHICLES	1.350	2257	2733	2264	3056
1+0.350	JCT FAU 1807							

FAU 1818

0+0.000	JCT FAP 29	SILVER BOW	ALL VEHICLES	0.410		1134	1347	552
0+0.410	W URBAN EXT BDRY							

FAU 5001

0+0.000	JCT FAP 57	DAWSON	ALL VEHICLES	1.770	1286	1286	1390	2460
1+0.770	JCT FAP 20							

FAU 5002

0+0.000	JCT FAU 5010	DAWSON	ALL VEHICLES	0.150	3844	3844	4474	671
0+0.150	JCT FAU 5008	DAWSON	ALL VEHICLES	0.250	8799	8799	9508	2377
0+0.400	JCT FAU 5004							

FAU 5002

MILE POST	SECTION DESCRIPTION	COUNTY	TRAFFIC TYPE	SECTION LENGTH	*******ADT******* 76	77	78	VEH MILES
0+0.400	JCT FAU 5004							
		DAWSON	ALL VEHICLES	0.350	2909	1887	4121	1442
0+0.750	JCT FAP 57							
		DAWSON	ALL VEHICLES	1.180	2169	2963	2532	2988
1+0.930	JCT FAP 57							
		DAWSON	ALL VEHICLES	0.100	339	1639	2229	222
2+0.030	JCT FAU 5006							

FAU 5003

0+0.000	JCT FAU 5010							
		DAWSON	ALL VEHICLES	0.360	162	283	103	37
0+0.360	SE URBAN EXT BDRY							

FAU 5004

0+0.000	JCT FAP 57							
		DAWSON	ALL VEHICLES	0.337	5281	7439	12413	4183
0+0.337	JCT FAU 5002							
		DAWSON	ALL VEHICLES	0.635	7439	1571	2856	1813
0+0.972	JCT FAS 335							

FAU 5006

MILE POST	SECTION DESCRIPTION	COUNTY	TRAFFIC TYPE	SECTION LENGTH	*******ADT******* 76	77	78	VEH MILES
0+0.000	JCT FAU 5008							
		DAWSON	ALL VEHICLES	0.410	367	367	485	198
0+0.410	JCT FAU 5002							
		DAWSON	ALL VEHICLES	0.300	987	987	810	243
0+0.710	JCT FAP 57							

FAU 5008

0+0.000	JCT FAU 5002							
		DAWSON	ALL VEHICLES	1.110	2421	2421	2956	3281
1+0.110	JCT FAU 5006							
		DAWSON	ALL VEHICLES	0.100	2863	2863	2540	254
1+0.210	JCT FAP 57							

FAU 5010

0+0.000	JCT FAU 5002							
		DAWSON	ALL VEHICLES	0.430	1114	1472	1412	607
0+0.430	JCT FAU 5003							
		DAWSON	ALL VEHICLES	0.770	1472	1114	1109	853
1+0.200	DAWSON COMMUNITY COLLEGE							

FAU 5201

MILE POST	SECTION DESCRIPTION	COUNTY	TRAFFIC TYPE	SECTION LENGTH	*******ADT******* 76	77	78	VEH MILES
0+0.000	JCT FAP 60							
		CASCADE	ALL VEHICLES	0.908	7180	8759	7301	6629
0+0.908	JCT FAU 5203							
		CASCADE	ALL VEHICLES	0.319	8154	8612	6625	2113
1+0.227	JCT FAU 5210							
		CASCADE	ALL VEHICLES	0.580	5580	7759	4594	2664
1+0.807	JCT FAU 5206							

FAU 5202

0+0.000	JCT FAU 5211							
		CASCADE	ALL VEHICLES	0.268	2402	3556	2700	723
0+0.268	JCT FAP 10							
		CASCADE	ALL VEHICLES	2.772	778	781	871	2414
3+0.040	JCT CO RD							

FAU 5203

0+0.000	JCT FAU 5201 BEG 1 WAY							
		CASCADE	ALL VEHICLES	0.490	1330	729	2158	1057
0+0.490	JCT FAU 5210 END 1 WAY							
		CASCADE	ALL VEHICLES	0.644	9431	11821	12778	8229
1+0.134	JCT FAU 5206							
		CASCADE	ALL VEHICLES	0.894	15304	20571	16231	14510
2+0.028	LV GREAT FALLS CL							
		CASCADE	ALL VEHICLES	0.440	15396	22880	16712	7353
2+0.468	JCT 5204 5211							

FAU 5204

MILE POST	SECTION DESCRIPTION	COUNTY	TRAFFIC TYPE	SECTION LENGTH	*******ADT******* 76	77	78	VEH MILES
0+0.000	JCT FAU 5203 5211							
		CASCADE	ALL VEHICLES	0.380	2693	4045	3890	1478
0+0.380	SMELTER AVE							
		CASCADE	ALL VEHICLES	1.320	1344	2536	2228	2941
1+0.700	JCT FAP 10							
		CASCADE	ALL VEHICLES	0.390	4519	5675	5530	2156
2+0.090	JCT FAU 5211							

FAU 5205

0+0.000	JCT FAP 60							
		CASCADE	ALL VEHICLES	1.634	3054	3058	3440	5622
1+0.634	JCT FAU 5210							
		CASCADE	ALL VEHICLES	0.963	1681	1509	1395	1343
2+0.597	JCT FAU 5209							
		CASCADE	ALL VEHICLES	0.387	2706	3179	2280	882
2+0.984	JCT FAU 5211							
		CASCADE	ALL VEHICLES	0.500	2888	3428	3570	1785
3+0.484	JCT FAP 10							
		CASCADE	ALL VEHICLES	0.961	7079	9187	8099	7783
4+0.445	JCT FAU 5217							
		CASCADE	ALL VEHICLES	0.817	5495	5480	6473	5288
5+0.262	JCT FAU 5221							
		CASCADE	ALL VEHICLES	0.223	4663	6348	5108	1139
5+0.485	JCT FAU 5219 LV GREAT FALLS CL							
		CASCADE	ALL VEHICLES	2.046	3873	4467	4005	8194
7+0.531	JCT FAU 5210 BEG 4LND							
		CASCADE	ALL VEHICLES	0.953	7233	7686	7354	7008
8+0.484	JCT FAP 60							

FAU 5206

MILE POST	SECTION DESCRIPTION	COUNTY	TRAFFIC TYPE	SECTION LENGTH	*******ADT******* 76	77	78	VEH MILES
0+0.000	JCT FAU 5203							
		CASCADE	ALL VEHICLES	0.085	7215	8515	8760	744
0+0.085	LV GREAT FALLS CL							
		CASCADE	ALL VEHICLES	0.355	6859	8515	8760	3109
0+0.440	ENT GREAT FALLS CL							
		CASCADE	ALL VEHICLES	0.154	6683	8515	8760	1349
0+0.594	JCT FAU 5201							
		CASCADE	ALL VEHICLES	0.257	5369	6223	6270	1611
0+0.851	LV GREAT FALLS CL							
		CASCADE	ALL VEHICLES	2.362	3063	5288	4636	10951
3+0.213	JCT I 15 EMERSON INT							

FAU 5207

0+0.000	JCT FAU 5205							
		CASCADE	ALL VEHICLES	0.455	1540	1663	1719	782
0+0.455	LV GREAT FALLS CL							
		CASCADE	ALL VEHICLES	1.626	1541	1590	1476	2400
2+0.081	JCT FAS 226							

FAU 5208

0+0.000	JCT FAU 5210							
		CASCADE	ALL VEHICLES	0.610	2795	2863	2931	1787
0+0.610	JCT FAU 5209 NB							

FAU 5209

MILE POST	SECTION DESCRIPTION	COUNTY	TRAFFIC TYPE	SECTION LENGTH	*******ADT******* 76	77	78	VEH MILES
0+0.000	JCT FAP 60							
		CASCADE	ALL VEHICLES	1.820	7457	8427	7689	13995
0+1.820	JCT FAU 5210							
		CASCADE	ALL VEHICLES	0.820	2843	3146	2906	2382
1+0.640	JCT FAU 5208							
		CASCADE	ALL VEHICLES	0.179	1935	2104	1564	279
1+0.819	NON EXISTENT							
		****NON EXISTENT****		0.130				
1+0.949	LV GREAT FALLS CL							
		****NON EXISTENT****		0.371				
2+0.000	JCT FAU 5203							

FAU 5210

0+0.000	JCT I 15 CENTRAL AVE W INT							
		CASCADE	ALL VEHICLES	1.026	10130	10799	10944	11229
1+0.026	JCT FAU 5201							
		CASCADE	ALL VEHICLES	0.244	21599	21599	18580	4533
1+0.270	JCT FAU 5203							
		CASCADE	ALL VEHICLES	0.318	22867	22790	20887	6642
1+0.588	JCT FAU 5205							
		CASCADE	ALL VEHICLES	0.199	22867	22790	22066	4391
1+0.787	JCT FAU 5208							
		CASCADE	ALL VEHICLES	2.360	18358	20974	20150	47555
2+1.934	JCT FAP 10 NB							
		CASCADE	ALL VEHICLES	1.788	14670	14326	14762	26395
3+1.722	JCT FAU 5217 NB							

FAU 5210

MILE POST	SECTION DESCRIPTION	COUNTY	TRAFFIC TYPE	SECTION LENGTH	*******ADT******* 76	77	78	VEH MILES
3+1.722	JCT FAU 5217 NB							
		CASCADE	ALL VEHICLES	1.987	12721	12280	11684	23216
4+1.709	JCT FAU 5219							
		CASCADE	ALL VEHICLES	0.012	8281	7993	9162	109
4+1.721	LV GREAT FALLS CL							
		CASCADE	ALL VEHICLES	1.200	8191	7886	7673	9207
6+0.089	JCT FAU 5205							

FAU 5211

0+0.000	JCT FAU 5205							
		CASCADE	ALL VEHICLES	0.403	8445	8650	10821	4360
0+0.403	JCT FAU 5203 5204							
		CASCADE	ALL VEHICLES	0.262	4239	4500	4529	1186
0+0.665	JCT FAU 5202							
		CASCADE	ALL VEHICLES	0.589	1469	1500	2184	1286
1+0.254	JCT FAP 10							

FAU 5212

0+0.000	GREAT FALLS INTERNATIONAL AIRPORT							
		CASCADE	ALL VEHICLES	1.193	1644	3119	2862	3414
1+0.193	JCT I 15 GORE HILL INT							

FAU 5213

MILE POST	SECTION DESCRIPTION	COUNTY	TRAFFIC TYPE	SECTION LENGTH	*******ADT******* 76	77	78	VEH MILES
0+0.000	JCT FAP 10							
		CASCADE	ALL VEHICLES	0.126	1182	1182	1490	187
0+0.126	JCT FAS 225							

FAU 5214

0+0.000	JCT I 15 GORE HILL INT							
		****NON EXISTENT****		7.620				
7+0.620	JCT FAP 60 FAU 5205							

FAU 5215

0+0.000	JCT FAP 60							
		CASCADE	ALL VEHICLES	0.260	6822	5764	5872	1526
0+0.260	LV GREAT FALLS CL							
		CASCADE	ALL VEHICLES	0.250	4616	3610	3682	920
0+0.510	ENT GREAT FALLS CL							
		CASCADE	ALL VEHICLES	0.230	3093	2623	2676	615
0+0.740	LV GREAT FALLS CL							
		CASCADE	ALL VEHICLES	1.260	2026	1844	1881	2370
2+0.000	JCT FAS 459							

FAU 5217

MILE POST	SECTION DESCRIPTION	COUNTY	TRAFFIC TYPE	SECTION LENGTH	*******ADT******* 76	77	78	VEH MILES
0+0.000	JCT FAP 60							
		CASCADE	ALL VEHICLES	1.660	7003	7600	7605	12624
0+1.660	JCT FAU 5210 EB							
		CASCADE	ALL VEHICLES	0.160	6619	6543	6312	1009
0+1.820	JCT FAU 5210 WB							
		CASCADE	ALL VEHICLES	1.230	5949	5526	5321	6545
1+1.050	JCT FAU 5205							

FAU 5219

0+0.000	JCT FAP 60							
		CASCADE	ALL VEHICLES	0.910	4175	5711	5176	4710
0+0.910	JCT FAU 5210							
		CASCADE	ALL VEHICLES	0.950	2747	2975	2882	2737
1+0.860	JCT FAU 5205							

FAU 5220

0+0.000	JCT FAP 60							
		CASCADE	ALL VEHICLES	0.756			6750	5103
0+0.756	JCT FAU 5225							
		CASCADE	ALL VEHICLES	0.001			3770	3
0+0.757	JCT FAU 5225							
		CASCADE	ALL VEHICLES	0.530			2770	1468
1+0.287	LV GREAT FALLS CL							
		CASCADE	ALL VEHICLES	0.443			2230	987
1+0.730	LV GREAT FALLS URBAN EXT							

FAU 5221

MILE POST	SECTION DESCRIPTION	COUNTY	TRAFFIC TYPE	SECTION LENGTH	*******ADT******* 76	77	78	VEH MILES
0+0.000	JCT FAU 5205							
		CASCADE	ALL VEHICLES	0.236	880	441	445	105
0+0.236	LV GREAT FALLS CL							
		CASCADE	ALL VEHICLES	1.237	880	441	445	550
1+0.473	NE URBAN EXT BDRY							

FAU 5223

0+0.000	JCT FAU 5210							
		CASCADE	ALL VEHICLES	1.450		1000	1272	1844
1+0.450	JCT FAU 5225 LV GREAT FALLS CL							
		CASCADE	ALL VEHICLES	0.100		1000	1965	196
1+0.550	ENT GREAT FALLS CL							
		CASCADE	ALL VEHICLES	0.350		1000	2598	909
1+0.900	CUL-DE-SAC							

FAU 5225

0+0.000	JCT FAU 5223							
		CASCADE	ALL VEHICLES	0.832			1000	832
0+0.832	ENT GREAT FALLS CL							
		CASCADE	ALL VEHICLES	0.170			1050	178
1+0.002	LV GREAT FALLS CL							
		CASCADE	ALL VEHICLES	0.227			1100	249
1+0.229	ENT GREAT FALLS CL							
		CASCADE	ALL VEHICLES	0.451			1175	529
1+0.680	JCT FAU 5220							

FAU 5701

MILE POST	SECTION DESCRIPTION	COUNTY	TRAFFIC TYPE	SECTION LENGTH	*******ADT******* 76	77	78	VEH MILES
0+0.000	JCT FAU 5702							
		HILL	ALL VEHICLES	0.410	3615	2622	2677	1097
0+0.410	JCT FAU 5704							
		HILL	ALL VEHICLES	0.140	4597	2909	2970	415
0+0.550	JCT FAU 5706							
		HILL	ALL VEHICLES	0.140	4038	2906	2964	414
0+0.690	JCT FAU 5708							

FAU 5702

0+0.000	JCT FAU 5709							
		HILL	ALL VEHICLES	0.250	363	675	689	172
0+0.250	JCT FAU 5707							
		HILL	ALL VEHICLES	0.460	1736	1741	1375	632
0+0.710	LV HAVRE CL							
		HILL	ALL VEHICLES	0.580	2337	2527	2176	1262
1+0.290	ENT HAVRE CL							
		HILL	ALL VEHICLES	0.010	2638	2920	2978	29
1+0.300	JCT FAU 5701							
		HILL	ALL VEHICLES	0.060	1832	2220	1522	91
1+0.360	JCT FAP 1							

FAU 5703

0+0.000	JCT FAU 5704							
		HILL	ALL VEHICLES	0.140	2259	2465	3440	481
0+0.140	JCT FAU 5706							

FAU 5703

MILE POST	SECTION DESCRIPTION	COUNTY	TRAFFIC TYPE	SECTION LENGTH	*******ADT******* 76	77	78	VEH MILES
0+0.140	JCT FAU 5706							
		HILL	ALL VEHICLES	0.150	2871	3160	2926	438
0+0.290	JCT FAU 5708							
		HILL	ALL VEHICLES	0.140	1824	1320	2300	322
0+0.430	JCT FAU 5710							

FAU 5704

0+0.000	JCT FAU 5703							
		HILL	ALL VEHICLES	0.140	1715	1715	1620	226
0+0.140	JCT FAP 1							

FAU 5705

0+0.000	JCT FAU 5708							
		HILL	ALL VEHICLES	0.620	974	1245	1270	787
0+0.620	JCT FAU 5712							

FAU 5706

0+0.000	JCT FAU 5707							
		HILL	ALL VEHICLES	0.520	2494	2983	2876	1495
0+0.520	JCT FAU 5703							

FAU 5706

MILE POST	SECTION DESCRIPTION	COUNTY	TRAFFIC TYPE	SECTION LENGTH	*******ADT******* 76	77	78	VEH MILES
0+0.520	JCT FAU 5703							
		HILL	ALL VEHICLES	0.140	3770	5595	5179	725
0+0.660	JCT FAP 1							

FAU 5707

0+0.000	JCT FAU 5702							
		HILL	ALL VEHICLES	0.990	4756	5417	4603	4557
0+0.990	JCT FAU 5706							
		HILL	ALL VEHICLES	0.140	4423	5096	5197	727
1+0.130	JCT FAU 5708							

FAU 5708

0+0.000	JCT FAS 234 ENT HAVRE CL							
		HILL	ALL VEHICLES	0.797	3966	5990	767	611
0+0.797	PROPOSED JCT FAU 5709							
		HILL	ALL VEHICLES	0.124	7704	11014	5143	637
0+0.921	JCT FAU 5707							
		HILL	ALL VEHICLES	0.269	10883	12497	11783	3169
1+0.190	JCT FAU 5705							
		HILL	ALL VEHICLES	0.241	10946	11525	11945	2878
1+0.431	JCT FAU 5703							
		HILL	ALL VEHICLES	0.076	9632	9465	11272	856
1+0.507	JCT FAU 5701							
		HILL	ALL VEHICLES	0.066	8721	7405	10617	700
1+0.573	JCT FAP 1							

FAU 5709

MILE POST	SECTION DESCRIPTION	COUNTY	TRAFFIC TYPE	SECTION LENGTH	*******ADT******* 76	77	78	VEH MILES
0+0.000	JCT FAU 5702							
		HILL	ALL VEHICLES	1.050		1445	1474	1548
1+0.050	JCT FAU 5708							

FAU 5710

0+0.000	JCT FAU 5703							
		HILL	ALL VEHICLES	0.150	1026	1717	1751	262
0+0.150	JCT FAP 1							
		HILL	ALL VEHICLES	0.008	4741	4824	4920	39
0+0.158	LV HAVRE CL							
		HILL	ALL VEHICLES	0.748	3086	2907	2821	2110
0+0.906	JCT FAS 232							

FAU 5712

0+0.000	SE URBAN EXT BDRY							
		HILL	ALL VEHICLES	0.270	709	711	310	83
0+0.270	ENT HAVRE CL							
		HILL	ALL VEHICLES	0.070	1227	1197	380	26
0+0.340	JCT FAU 5705							
		HILL	ALL VEHICLES	0.340	1367	1357	958	325
0+0.680	JCT FAP 1							

FAU 5713

MILE POST	SECTION DESCRIPTION	COUNTY	TRAFFIC TYPE	SECTION LENGTH	*******ADT******* 76	77	78	VEH MILES
0+0.000	JCT FAU 5708							
		****NON EXISTENT****		1.600				
1+0.600	JCT FAU 5712							

FAU 5801

0+0.000	JCT FAP 8							
		LEWIS AND CLARK	ALL VEHICLES	1.110	1090	1096	1151	1277
1+0.110	NW URBAN BDRY							

FAU 5802

0+0.000	ENT HELENA CL							
		LEWIS AND CLARK	ALL VEHICLES	2.000	3747	4920	4546	9093
2+0.000	JCT FAU 5809							
		LEWIS AND CLARK	ALL VEHICLES	0.735	2205	3559	4369	3211
2+0.735	JCT FAU 5807							
		LEWIS AND CLARK	ALL VEHICLES	0.773	1714	2768	3826	2958
3+0.508	LV HELENA CL							
		LEWIS AND CLARK	ALL VEHICLES	0.776	2134	2137	2379	1846
4+0.284	JCT FAS 280							

FAU 5804

MILE POST	SECTION DESCRIPTION	COUNTY	TRAFFIC TYPE	SECTION LENGTH	*******ADT******* 76	77	78	VEH MILES
0+0.000	JCT FAU 5807 BEG NON EXISTENT							
		****NON EXISTENT****		0.250				
0+0.250	LV HELENA CL							
		****NON EXISTENT****		0.270				
0+0.520	END NON EXISTENT							

FAU 5805

0+0.000	JCT FAS 454							
1+0.000	JCT FAU 5815 SB	LEWIS AND CLARK	ALL VEHICLES	1.000	870	1236	1556	1556
1+0.301	JCT FAU 5816	LEWIS AND CLARK	ALL VEHICLES	0.301	1606	1965	2095	630
1+0.480	JCT FAU 5814	LEWIS AND CLARK	ALL VEHICLES	0.179	5690	5447	5582	999
1+0.777	JCT FAU 5812	LEWIS AND CLARK	ALL VEHICLES	0.297	6828	6147	5982	1776
2+0.046	JCT FAP 8	LEWIS AND CLARK	ALL VEHICLES	0.269	11244	11173	11860	3190

FAU 5806

MILE POST	SECTION DESCRIPTION	COUNTY	TRAFFIC TYPE	SECTION LENGTH	*******ADT******* 76	77	78	VEH MILES
0+0.000	JCT FAU 5809							
		LEWIS AND CLARK	ALL VEHICLES	0.610		697	1518	926
0+0.610	JCT FAU 5813							
		LEWIS AND CLARK	ALL VEHICLES	0.530		195	190	100
1+0.140	LV HELENA CL							
		LEWIS AND CLARK	ALL VEHICLES	0.940		358	456	428
2+0.080	JCT FAP 8							

FAU 5807

0+0.000	JCT FAU 5812							
		LEWIS AND CLARK	ALL VEHICLES	0.403	7878	10539	8649	3485
0+0.403	JCT FAP 8							
		LEWIS AND CLARK	ALL VEHICLES	0.814	9737	11559	11949	9727
1+0.217	JCT FAU 5809							
		LEWIS AND CLARK	ALL VEHICLES	0.606	8188	10207	10403	6304
1+0.823	JCT I 15 CEDAR ST INT							
		LEWIS AND CLARK	ALL VEHICLES	0.938	1269	1779	2990	2804
2+0.761	JCT FAU 5802							

FAU 5808

0+0.000	JCT FAP 8							
		LEWIS AND CLARK	ALL VEHICLES	0.320	5485	4285	4627	1480
0+0.320	LV HELENA CL							
		LEWIS AND CLARK	ALL VEHICLES	0.090	4285	3086	4627	416
0+0.410	URBAN NON EXISTENT							

FAU 5808

MILE POST	SECTION DESCRIPTION	COUNTY	TRAFFIC TYPE	SECTION LENGTH	*******ADT******* 76	77	78	VEH MILES
0+0.410	URBAN NON EXISTENT							
		****NON EXISTENT****		0.200				
0+0.610	ENT HELENA CL							
		****NON EXISTENT****		0.150				
0+0.760	LV HELENA CL							
		****NON EXISTENT****		0.150				
0+0.910	JCT FAU 5816							

FAU 5809

0+0.000	JCT FAP 8							
		LEWIS AND CLARK	ALL VEHICLES	0.743	10999	11196	11720	8707
0+0.743	JCT FAU 5807							
		LEWIS AND CLARK	ALL VEHICLES	0.687	11012	12345	12071	8293
1+0.430	JCT FAU 5802							
		LEWIS AND CLARK	ALL VEHICLES	0.010	6728	6924	7841	78
1+0.440	LV HELENA CL							
		LEWIS AND CLARK	ALL VEHICLES	3.496	5266	5870	5397	18870
4+0.936	JCT FAS 229							

FAU 5811

MILE POST	SECTION DESCRIPTION	COUNTY	TRAFFIC TYPE	SECTION LENGTH	*******ADT******* 76	77	78	VEH MILES
0+0.000	JCT FAU 5816							
		LEWIS AND CLARK	ALL VEHICLES	0.160	8714	8704	7828	1252
0+0.160	JCT FAU 5814							
		LEWIS AND CLARK	ALL VEHICLES	0.200	9865	9865	9530	1906
0+0.360	JCT FAU 5812 & FAP 8							

FAU 5812

0+0.000	JCT FAU 5805							
		LEWIS AND CLARK	ALL VEHICLES	0.240	10526	10526	8785	2108
0+0.240	JCT FAU 5807							
		LEWIS AND CLARK	ALL VEHICLES	0.078	9309	9309	7692	600
0+0.318	JCT FAU 5815							
		LEWIS AND CLARK	ALL VEHICLES	0.827	8628	8628	8426	6968
1+0.145	JCT FAU 5811							

FAU 5813

0+0.000	JCT FAU 5816							
		LEWIS AND CLARK	ALL VEHICLES	0.400	2801	2703	3649	1459
0+0.400	JCT FAP 8 EB							
		LEWIS AND CLARK	ALL VEHICLES	0.090	3435	2881	3404	306
0+0.490	JCT FAP 8 WB							
		LEWIS AND CLARK	ALL VEHICLES	0.490	2976	1370	1729	847
0+0.980	JCT FAU 5806							

FAU 5814

MILE POST	SECTION DESCRIPTION	COUNTY	TRAFFIC TYPE	SECTION LENGTH	*******ADT******* 76	77	78	VEH MILES
0+0.000	JCT FAU 5805							
		LEWIS AND CLARK	ALL VEHICLES	0.160	4852	5399	5450	872
0+0.160	JCT FAU 5815							
		LEWIS AND CLARK	ALL VEHICLES	0.840	4829	5005	4164	3498
1+0.000	JCT FAU 5811							

FAU 5815

0+0.000	JCT FAU 5805 BEG 4LND							
		LEWIS AND CLARK	ALL VEHICLES	0.261	943	955	1568	409
0+0.261	JACKSON ST END 4LND							
		LEWIS AND CLARK	ALL VEHICLES	0.139	1060	1153	1438	199
0+0.400	JCT FAU 5816							
		LEWIS AND CLARK	ALL VEHICLES	0.166	1138	1352	1308	217
0+0.566	JCT FAU 5814							
		LEWIS AND CLARK	ALL VEHICLES	0.300	1833	2169	2460	738
0+0.866	JCT FAU 5812							

FAU 5816

0+0.000	JCT FAU 5805							
		LEWIS AND CLARK	ALL VEHICLES	0.120	5712	3871	3892	467
0+0.120	JCT FAU 5815							
		LEWIS AND CLARK	ALL VEHICLES	0.913	4585	4484	5153	4704
1+0.033	JCT FAU 5811							
		LEWIS AND CLARK	ALL VEHICLES	0.570	4769	3868	3322	1893
1+0.603	JCT FAU 5813							

FAU 5816

MILE POST	SECTION DESCRIPTION	COUNTY	TRAFFIC TYPE	SECTION LENGTH	*******ADT******* 76	77	78	VEH MILES
1+0.603	JCT FAU 5813							
		LEWIS AND CLARK	ALL VEHICLES	0.610	2581	1564	1895	1155
2+0.213	BEG NON EXISTENT							
		****NON EXISTENT****		0.090				
2+0.303	LV HELENA CL							
		****NON EXISTENT****		0.190				
2+0.493	JCT FAU 5808							
		****NON EXISTENT****		0.060				
2+0.553	ENT HELENA CL							
		****NON EXISTENT****		0.450				
3+0.003	LV HELENA CL							
		****NON EXISTENT****		0.220				
3+0.223	JCT FAP 8							

FAU 6701

0+0.000	JCT FAS 503							
		FLATHEAD	ALL VEHICLES	0.290	1484	1572	1391	403
0+0.290	ENT KALISPELL CL							
		FLATHEAD	ALL VEHICLES	0.150	2426	1756	1391	208
0+0.440	JCT FAU 6717							

FAU 6701

MILE POST	SECTION DESCRIPTION	COUNTY	TRAFFIC TYPE	SECTION LENGTH	*******ADT******* 76	77	78	VEH MILES
0+0.440	JCT FAU 6717							
0+0.630	JCT FAU 6716	FLATHEAD	ALL VEHICLES	0.190	2467	2755	1391	264
0+0.830	JCT FAU 6715	FLATHEAD	ALL VEHICLES	0.200	3634	3571	2414	482
1+0.030	JCT FAU 6714	FLATHEAD	ALL VEHICLES	0.200	3967	5424	3428	685
1+0.080	LV KALISPELL CL	FLATHEAD	ALL VEHICLES	0.050	6661	6812	5402	270
1+0.230	ENT KALISPELL CL	FLATHEAD	ALL VEHICLES	0.150	6661	6812	7376	1106
1+0.340	LV KALISPELL CL	FLATHEAD	ALL VEHICLES	0.110	6059	6602	7376	811
1+0.350	JCT FAP 1	FLATHEAD	ALL VEHICLES	0.010	5458	6392	7376	73
1+0.383	ENT KALISPELL CL	FLATHEAD	ALL VEHICLES	0.033	6086	6139	8238	271
1+0.583	JCT FAU 6702	FLATHEAD	ALL VEHICLES	0.200	6695	6389	8238	1647
1+0.953	JCT FAU 6707	FLATHEAD	ALL VEHICLES	0.370	6105	6640	8238	3048
2+0.073	JCT FAU 6706	FLATHEAD	ALL VEHICLES	0.120	2593	6224	6060	727
2+0.573	JCT FAP 5	FLATHEAD	ALL VEHICLES	0.500	2593	2595	2836	1418

FAU 6702

0+0.000	W URBAN EXT BDRY							
1+0.000	JCT FAU 6705	FLATHEAD	ALL VEHICLES	1.000	736	746	617	617

FAU 6702

MILE POST	SECTION DESCRIPTION	COUNTY	TRAFFIC TYPE	SECTION LENGTH	*******ADT******* 76	77	78	VEH MILES
1+0.000	JCT FAU 6705							
		FLATHEAD	ALL VEHICLES	0.150	1263	1273	945	141
1+0.150	ENT KALISPELL CL							
		FLATHEAD	ALL VEHICLES	0.070	1263	1273	1273	89
1+0.220	JCT FAU 6701							

FAU 6703

0+0.000	JCT FAU 6706							
		FLATHEAD	ALL VEHICLES	0.550	454	464	576	316
0+0.550	ENT KALISPELL CL							
		FLATHEAD	ALL VEHICLES	0.250	759	769	828	207
0+0.800	JCT FAP 5							

FAU 6704

0+0.000	JCT FAP 5							
		FLATHEAD	ALL VEHICLES	0.200	2436	2446	923	184
0+0.200	NO NAME ST							
		****NON EXISTENT****		0.250				
0+0.450	LV KALISPELL CL							
		FLATHEAD	ALL VEHICLES	1.050	82	92	69	72
1+0.500	JCT FAP 5							

FAU 6705

MILE POST	SECTION DESCRIPTION	COUNTY	TRAFFIC TYPE	SECTION LENGTH	*******ADT******* 76	77	78	VEH MILES
0+0.000	JCT FAU 6702							
		FLATHEAD	ALL VEHICLES	0.040	206	216	269	10
0+0.040	ENT KALISPELL CL							
		FLATHEAD	ALL VEHICLES	0.500	206	216	269	134
0+0.540	LV KALISPELL CL							
		FLATHEAD	ALL VEHICLES	0.020	206	216	269	5
0+0.560	JCT FAU 6706							

FAU 6706

0+0.000	JCT FAS 424							
		FLATHEAD	ALL VEHICLES	0.560	2056	2066	2160	1209
0+0.560	JCT FAU 6701							

FAU 6707

0+0.000	JCT FAU 6701							
		FLATHEAD	ALL VEHICLES	0.300	342	352	350	105
0+0.300	JCT FAP 5							

FAU 6708

MILE POST	SECTION DESCRIPTION	COUNTY	TRAFFIC TYPE	SECTION LENGTH	*******ADT******* 76	77	78	VEH MILES
0+0.000	JCT FAU 6711							
		FLATHEAD	ALL VEHICLES	1.000	739	749	754	754
1+0.000	JCT FAU 6712							

FAU 6709

0+0.000	JCT FAU 6711							
		FLATHEAD	ALL VEHICLES	1.000	690	700	704	704
1+0.000	JCT FAU 6712							

FAU 6710

0+0.000	JCT FAU 6711							
		FLATHEAD	ALL VEHICLES	1.000	1395	1405	1424	1424
1+0.000	JCT FAU 6712							

FAU 6711

0+0.000	JCT FAP 1							
		FLATHEAD	ALL VEHICLES	0.750	10373	10383	10379	7784
0+0.750	JCT FAU 6710							
		FLATHEAD	ALL VEHICLES	1.053	6516	6526	7463	7859
1+0.803	JCT FAS 206							

FAU 6712

MILE POST	SECTION DESCRIPTION	COUNTY	TRAFFIC TYPE	SECTION LENGTH	*******ADT******* 76	77	78	VEH MILES
0+0.000	JCT FAP 1							
		FLATHEAD	ALL VEHICLES	1.100	1346	1356	1432	1575
1+0.100	JCT FAU 6708							

FAU 6713

0+0.000	JCT FAU 6721							
		FLATHEAD	ALL VEHICLES	0.350	694	704	825	288
0+0.350	JCT FAP 5							
		FLATHEAD	ALL VEHICLES	0.550	400	410	450	247
0+0.900	JCT FAU 6728							

FAU 6714

0+0.000	JCT FAU 6701							
		FLATHEAD	ALL VEHICLES	0.440	3190	3200	3384	1489
0+0.440	JCT FAU 6721							
		FLATHEAD	ALL VEHICLES	0.370	5672	5682	5621	2080
0+0.810	JCT FAP 5							
		FLATHEAD	ALL VEHICLES	0.432	3774	3784	3832	1655
1+0.242	JCT FAU 6726							

FAU 6715

MILE POST	SECTION DESCRIPTION	COUNTY	TRAFFIC TYPE	SECTION LENGTH	*******ADT******* 76	77	78	VEH MILES
0+0.000	JCT FAU 6701							
		FLATHEAD	ALL VEHICLES	0.500	2892	2903	3233	1616
0+0.500	JCT FAU 6721							
		FLATHEAD	ALL VEHICLES	0.370	3989	3999	4079	1509
0+0.870	JCT FAP 5							
		FLATHEAD	ALL VEHICLES	0.480	3333	3343	4193	2012
1+0.350	JCT FAU 6726							
		FLATHEAD	ALL VEHICLES	0.300	3928	3938	5500	1650
1+0.650	LV KALISPELL CL							
		FLATHEAD	ALL VEHICLES	0.500	3433	3443	3917	1958
2+0.150	JCT FAS 317							

FAU 6716

0+0.000	JCT FAU 6701							
		FLATHEAD	ALL VEHICLES	0.540	981	991	990	534
0+0.540	JCT FAU 6721							
		FLATHEAD	ALL VEHICLES	0.370	2095	2105	2147	794
0+0.910	JCT FAP 5							
		FLATHEAD	ALL VEHICLES	0.530	1637	1647	1861	986
1+0.440	JCT FAU 6726							

FAU 6717

0+0.000	JCT FAU 6701							
		FLATHEAD	ALL VEHICLES	0.580	709	719	747	433
0+0.580	JCT FAU 6721 BEG 1 WAY ST WB							

FAU 6717

MILE POST	SECTION DESCRIPTION	COUNTY	TRAFFIC TYPE	SECTION LENGTH	*******ADT******* 76	77	78	VEH MILES
0+0.580	JCT FAU 6721 BEG 1 WAY ST WB							
		FLATHEAD	ALL VEHICLES	0.370	890	905	992	367
0+0.950	JCT FAP 5							
		FLATHEAD	ALL VEHICLES	0.580	504	514	548	317
1+0.530	JCT FAU 6726							

FAU 6718

0+0.000	JCT FAU 6720							
		FLATHEAD	ALL VEHICLES	0.520	1229	933	968	503
0+0.520	JCT FAP 5							
		FLATHEAD	ALL VEHICLES	0.750	716	726	693	519
1+0.270	JCT FAU 6726							

FAU 6720

0+0.000	JCT FAU 6718							
		FLATHEAD	ALL VEHICLES	0.830	483	493	346	287
0+0.830	JCT FAU 6714							

FAU 6721

MILE POST	SECTION DESCRIPTION	COUNTY	TRAFFIC TYPE	SECTION LENGTH	*******ADT******* 76	77	78	VEH MILES
0+0.000	JCT FAU 6718							
		FLATHEAD	ALL VEHICLES	0.530	2944	2774	2915	1545
0+0.530	JCT FAU 6716							
		FLATHEAD	ALL VEHICLES	0.300	4852	5423	4781	1434
0+0.830	JCT FAU 6714							
		FLATHEAD	ALL VEHICLES	0.250	4977	5520	5639	1409
1+0.080	JCT FAP 1							
		FLATHEAD	ALL VEHICLES	0.610	1142	1144	1165	710
1+0.690	JCT FAP 5							

FAU 6722

0+0.000	JCT FAU 6718							
		FLATHEAD	ALL VEHICLES	0.380	3295	3259	3327	1264
0+0.380	JCT FAU 6717							
		FLATHEAD	ALL VEHICLES	0.450	4803	5078	5177	2329
0+0.830	JCT FAU 6714							

FAU 6723

0+0.000	JCT FAP 5							
		FLATHEAD	ALL VEHICLES	0.794	3728	3738	3240	2572
0+0.794	JCT FAU 6716							
		FLATHEAD	ALL VEHICLES	0.276	5763	5773	5311	1465
1+0.070	JCT FAU 6714							
		****NON EXISTENT****		0.236				
1+0.306	JCT FAP 1							

FAU 6724

MILE POST	SECTION DESCRIPTION	COUNTY	TRAFFIC TYPE	SECTION LENGTH	*******ADT******* 76	77	78	VEH MILES
0+0.000	JCT FAP 5							
		FLATHEAD	ALL VEHICLES	0.550	1693	1703	1727	950
0+0.550	JCT FAU 6725 BEG 1 WAY ST SB							
		FLATHEAD	ALL VEHICLES	0.750	2071	2081	2370	1777
1+0.300	JCT FAU 6716							
		FLATHEAD	ALL VEHICLES	0.300	4930	4941	5280	1584
1+0.600	JCT FAU 6714 END 1 WAY ST							
		FLATHEAD	ALL VEHICLES	0.250	5910	5183	6440	1610
1+0.850	JCT FAP 1							
		FLATHEAD	ALL VEHICLES	0.250	1153	1158	1175	293
2+0.100	JCT FAU 6713							

FAU 6725

0+0.000	JCT FAU 6724							
		FLATHEAD	ALL VEHICLES	0.080	478	658	640	51
0+0.080	FOURTH AVE E BEG 1 WAY ST NB							
		FLATHEAD	ALL VEHICLES	0.750	1006	1278	1279	959
0+0.830	JCT FAU 6716							
		FLATHEAD	ALL VEHICLES	0.300	2257	3341	2405	721
1+0.130	JCT FAU 6714 END 1 WAY ST							
		FLATHEAD	ALL VEHICLES	0.250	5226	5226	5960	1490
1+0.380	JCT FAP 1							
		FLATHEAD	ALL VEHICLES	0.250	896	896	915	228
1+0.630	JCT FAU 6713							

FAU 6726

MILE POST	SECTION DESCRIPTION	COUNTY	TRAFFIC TYPE	SECTION LENGTH	*******ADT******* 76	77	78	VEH MILES
0+0.000	JCT FAS 317							
		FLATHEAD	ALL VEHICLES	0.050	1087	1097	1110	55
0+0.050	ENT KALISPELL CL							
		FLATHEAD	ALL VEHICLES	0.320	1763	1773	1250	400
0+0.370	JCT FAU 6718							
		FLATHEAD	ALL VEHICLES	0.930	2853	2863	2764	2571
1+0.300	JCT FAU 6714							

FAU 6728

0+0.000	JCT FAP 1							
		FLATHEAD	ALL VEHICLES	0.250	2581	2591	2456	614
0+0.250	JCT FAU 6713 LV KALISPELL CL							
		FLATHEAD	ALL VEHICLES	2.250	1756	1766	1621	3648
2+0.500	N URBAN EXT BDRY							

FAU 6729

0+0.000	JCT FAU 6715							
		FLATHEAD	ALL VEHICLES	0.500	4304	4314	4390	2195
0+0.500	JCT FAP 1							

FAU 6730

MILE POST	SECTION DESCRIPTION	COUNTY	TRAFFIC TYPE	SECTION LENGTH	*******ADT******* 76	77	78	VEH MILES
0+0.000	JCT FAS 503							
		FLATHEAD	ALL VEHICLES	0.341	900	910	1426	486
0+0.341	JCT FAP 5							

FAU 7101

0+0.000	JCT FAP 75							
		FERGUS	ALL VEHICLES	0.085	607	716	1016	86
0+0.085	LV LEWISTOWN CL							
		FERGUS	ALL VEHICLES	0.155	328	430	733	113
0+0.240	JCT FAS 237							

FAU 7102

0+0.000	LEWISTOWN GEN HOSPITAL							
		FERGUS	ALL VEHICLES	0.190	69	60	67	12
0+0.190	ENT LEWISTOWN CL							
		FERGUS	ALL VEHICLES	0.130	91	60	75	9
0+0.320	JCT FAU 7103							

FAU 7103

MILE POST	SECTION DESCRIPTION	COUNTY	TRAFFIC TYPE	SECTION LENGTH	*******ADT******* 76	77	78	VEH MILES
0+0.000	LEWISTOWN AIRPORT TERMINAL							
		FERGUS	ALL VEHICLES	0.880	696	1150	983	865
0+0.880	ENT LEWISTOWN CL							
		FERGUS	ALL VEHICLES	0.040	262	700	1504	60
0+0.920	JCT FAP 57							
		FERGUS	ALL VEHICLES	0.210	203	320	356	74
1+0.130	JCT FAU 7104							
		FERGUS	ALL VEHICLES	0.570	79	95	110	63
1+0.700	JCT FAU 7105							

FAU 7104

0+0.000	JCT FAU 7103							
		FERGUS	ALL VEHICLES	0.470	950	977	1462	687
0+0.470	JCT FAU 7105							
		FERGUS	ALL VEHICLES	0.420	1532	1643	1633	686
0+0.890	JCT FAP 43							
		FERGUS	ALL VEHICLES	0.510	1085	1009	1045	532
1+0.400	JCT FAP 57							

FAU 7105

0+0.000	JCT FAP 57							
		FERGUS	ALL VEHICLES	0.150	1991	1988	1980	297
0+0.150	JCT FAU 7104							
		FERGUS	ALL VEHICLES	0.250	2241	1167	1396	349
0+0.400	JCT FAU 7103							

FAU 7105

MILE POST	SECTION DESCRIPTION	COUNTY	TRAFFIC TYPE	SECTION LENGTH	*******ADT******* 76	77	78	VEH MILES
0+0.400	JCT FAU 7103							
		FERGUS	ALL VEHICLES	0.310	1789	553	780	241
0+0.710	JCT FAP 75							

FAU 7106

0+0.000	JCT FAP 57							
		FERGUS	ALL VEHICLES	0.900	501	296	311	280
0+0.900	JCT FAU 7107							

FAU 7107

0+0.000	JCT FAU 7112							
		FERGUS	ALL VEHICLES	0.100	1617	1713	1585	158
0+0.100	JCT FAU 7108							
		FERGUS	ALL VEHICLES	0.150	1699	2501	2045	306
0+0.250	JCT FAU 7106							
		FERGUS	ALL VEHICLES	0.200	2463	1715	1935	387
0+0.450	JCT FAP 57							

FAU 7108

MILE POST	SECTION DESCRIPTION	COUNTY	TRAFFIC TYPE	SECTION LENGTH	*******ADT******* 76	77	78	VEH MILE
0+0.000	JCT FAU 7107							
		FERGUS	ALL VEHICLES	0.270	1090	654	675	182
0+0.270	JCT FAU 7111 FAS 238							

FAU 7109

0+0.000	JCT FAP 57							
		FERGUS	ALL VEHICLES	0.150	1298	1037	1012	151
0+0.150	JCT FAU 7104							
		FERGUS	ALL VEHICLES	0.350	744	346	808	282
0+0.500	JCT FAP 75							

FAU 7110

0+0.000	JCT FAU 7112							
		FERGUS	ALL VEHICLES	0.160		749	801	128
0+0.160	LV LEWISTOWN CL							
		FERGUS	ALL VEHICLES	0.450	868	746	801	360
0+0.610	JCT FAS 238							

FAU 7111

MILE POST	SECTION DESCRIPTION	COUNTY	TRAFFIC TYPE	SECTION LENGTH	*******ADT******* 76	77	78	VEH MILES
0+0.000	JCT FAP 57 FAP 43							
		FERGUS	ALL VEHICLES	0.323	4089	3499	3737	1207
0+0.323	LV LEWISTOWN CL							
		FERGUS	ALL VEHICLES	0.037	2909	2319	3737	138
0+0.360	JCT FAU 7108 FAS 238							

FAU 7112

0+0.000	S URBAN EXT BDRY							
		FERGUS	ALL VEHICLES	0.840	280	423	319	268
0+0.840	ENT LEWISTOWN CL							
		FERGUS	ALL VEHICLES	0.230	648	664	674	155
1+0.070	JCT FAU 7110							
		FERGUS	ALL VEHICLES	0.510	1541	1537	1968	1003
1+0.580	JCT FAU 7107							

FAU 7113

0+0.000	JCT FAP 57							
		FERGUS	ALL VEHICLES	0.056		200	250	14
0+0.056	ENT LEWISTOWN CL							
		FERGUS	ALL VEHICLES	0.237		125	150	35
0+0.293	JCT FAU 7102							
		FERGUS	ALL VEHICLES	0.307		50	50	15
0+0.600	JCT FAU 7103							

FAU 7401

MILE POST	SECTION DESCRIPTION	COUNTY	TRAFFIC TYPE	SECTION LENGTH	*******ADT******* 76	77	78	VEH MILES
0+0.000	JCT FAU 7404							
		PARK	ALL VEHICLES	0.260			525	136
0+0.260	JCT FAU 7402							

FAU 7402

0+0.000	JCT FAU 7404							
		PARK	ALL VEHICLES	1.375			350	481
1+0.375	JCT FAU 7404							

FAU 7403

0+0.000	JCT FAP 11							
		PARK	ALL VEHICLES	0.075	2309	2309	2500	187
0+0.075	JCT FAU 7404							

FAU 7404

0+0.000	JCT FAU 7406							
		PARK	ALL VEHICLES	0.210			1050	220
0+0.210	JCT FAU 7402							
		PARK	ALL VEHICLES	0.075			1100	82
0+0.285	JCT FAU 7403							

FAU 7404

MILE POST	SECTION DESCRIPTION	COUNTY	TRAFFIC TYPE	SECTION LENGTH	*******ADT******* 76	77	78	VEH MILES
0+0.285	JCT FAU 7403							
		PARK	ALL VEHICLES	0.810			962	779
1+0.095	JCT FAU 7402							
		PARK	ALL VEHICLES	0.475			425	201
1+0.570	NW URBAN EXT BDRY							

FAU 7405

0+0.000	JCT FAP 11							
		PARK	ALL VEHICLES	0.380	680	680	1896	720
0+0.380	JCT FAU 7406							

FAU 7406

0+0.000	JCT FAP 11							
		PARK	ALL VEHICLES	0.140	2664	2664	3810	533
0+0.140	JCT FAU 7404							
		PARK	ALL VEHICLES	1.000	927	1783	1795	1795
1+0.140	LV LIVINGSTON CL							
		PARK	ALL VEHICLES	0.320	631	631	760	243
1+0.460	JCT FAU 7405							
		PARK	ALL VEHICLES	0.780	493	493	857	668
2+0.240	N URBAN EXT BDRY							

FAU 7407

MILE POST	SECTION DESCRIPTION	COUNTY	TRAFFIC TYPE	SECTION LENGTH	*******ADT******* 76	77	78	VEH MILES
0+0.000	JCT FAP 11							
		PARK	ALL VEHICLES	0.930	698	606	600	558
0+0.930	JCT FAP 11							

FAU 7408

0+0.000	JCT FAP 11							
		PARK	ALL VEHICLES	0.747	897	897	1652	1234
0+0.747	W URBAN EXT BDRY							

FAU 7409

0+0.000	JCT FAP 11							
		PARK	ALL VEHICLES	0.360		3691	3801	1368
0+0.360	JCT FAU 7410							
		PARK	ALL VEHICLES	0.060		3136	3230	193
0+0.420	LV LIVINGSTON CL							
		PARK	ALL VEHICLES	0.610		1888	1945	1186
1+0.030	ENT LIVINGSTON CL							
		PARK	ALL VEHICLES	0.090		705	726	65
1+0.120	JCT FAU 7410							
		PARK	ALL VEHICLES	0.350		1182	1217	425
1+0.470	JCT FAP 11							

FAU 7410

MILE POST	SECTION DESCRIPTION	COUNTY	TRAFFIC TYPE	SECTION LENGTH	*******ADT******* 76	77	78	VEH MILES
0+0.000	JCT FAP 11							
		PARK	ALL VEHICLES	0.040		469	800	32
0+0.040	ENT LIVINGSTON CL							
		PARK	ALL VEHICLES	0.890		1126	1318	1173
0+0.930	JCT FAU 7409							
		PARK	ALL VEHICLES	0.490		629	648	317
1+0.420	JCT FAU 7409							

FAU 7411

0+0.000	JCT FAP 11							
		PARK	ALL VEHICLES	0.340	2244	2244	2265	770
0+0.340	JCT FAU 7410							

FAU 7412

0+0.000	JCT FAU 7410							
		PARK	ALL VEHICLES	0.775	832	832	1027	795
0+0.775	JCT FAU 7409							

FAU 7413

MILE POST	SECTION DESCRIPTION	COUNTY	TRAFFIC TYPE	SECTION LENGTH	*******ADT******* 76	77	78	VEH MILES
0+0.000	JCT FAP 11							
		PARK	ALL VEHICLES	1.100	66	66	150	165
1+0.100	JCT FAP 11							

FAU 7414

0+0.000	JCT FAP 11							
		PARK	ALL VEHICLES	0.350	595	595	350	122
0+0.350	JCT FAU 7413							

FAU 8001

0+0.000	JCT FAU 8002							
		CUSTER	ALL VEHICLES	0.130	643	933	942	122
0+0.130	JCT FAP 18							
		CUSTER	ALL VEHICLES	0.420	3625	3198	3005	1262
0+0.550	JCT FAU 8004							
		CUSTER	ALL VEHICLES	0.330	5017	5172	5008	1652
0+0.880	JCT FAP 2							
		CUSTER	ALL VEHICLES	0.170	1643	1769	1764	299
1+0.050	JCT FAU 8006							
		CUSTER	ALL VEHICLES	0.270	724	861	819	221
1+0.320	LV MILES CITY CL							
		CUSTER	ALL VEHICLES	0.250	453	498	548	137
1+0.570	JCT FAU 8008							

FAU 8002

MILE POST	SECTION DESCRIPTION	COUNTY	TRAFFIC TYPE	SECTION LENGTH	*******ADT******* 76	77	78	VEH MILES
0+0.000	JCT FAU 8005							
		CUSTER	ALL VEHICLES	0.070	2711	2792	2715	190
0+0.070	JCT FAP 2							
		CUSTER	ALL VEHICLES	0.300	1148	1586	1416	424
0+0.370	JCT FAU 8001							

FAU 8003

0+0.000	JCT FAU 8002							
		CUSTER	ALL VEHICLES	0.130	2271	2371	2400	312
0+0.130	JCT FAP 18							
		CUSTER	ALL VEHICLES	0.340	1917	2041	1960	666
0+0.470	JCT FAU 8004							

FAU 8004

0+0.000	JCT FAU 8005							
		CUSTER	ALL VEHICLES	0.070	1167	3808	3147	220
0+0.070	JCT FAP 2							
		CUSTER	ALL VEHICLES	0.740	3504	4159	3987	2950
0+0.810	LV MILES CITY CL							
		CUSTER	ALL VEHICLES	0.300	766	1632	1612	483
1+0.110	JCT JACKSON ST							

FAU 8005

MILE POST	SECTION DESCRIPTION	COUNTY	TRAFFIC TYPE	SECTION LENGTH	*******ADT******* 76	77	78	VEH MILES
0+0.000	JCT FAU 8002							
		CUSTER	ALL VEHICLES	0.190	1546	2897	2590	492
0+0.190	JCT FAU 8009							
		CUSTER	ALL VEHICLES	0.220	1779	3808	3500	770
0+0.410	JCT FAU 8004							

FAU 8006

0+0.000	S URBAN EXT BDRY							
		CUSTER	ALL VEHICLES	0.270	959	940	550	148
0+0.270	ENT MILES CITY CL							
		CUSTER	ALL VEHICLES	0.450	1677	1344	1149	517
0+0.720	JCT FAU 8011							
		CUSTER	ALL VEHICLES	0.530	1902	2912	2774	1470
1+0.250	JCT FAP 23							
		CUSTER	ALL VEHICLES	0.230	1771	1712	1750	402
1+0.480	JCT FAU 8001							

FAU 8007

0+0.000	JCT FAP 2							
		CUSTER	ALL VEHICLES	0.070	2663	2805	2941	205
0+0.070	JCT FAU 8005							
		CUSTER	ALL VEHICLES	0.630	1920	1912	1858	1170
0+0.700	JCT FAU 8006							

FAU 8008

MILE POST	SECTION DESCRIPTION	COUNTY	TRAFFIC TYPE	SECTION LENGTH	*******ADT******* 76	77	78	VEH MILES
0+0.000	JCT FAP 23							
		CUSTER	ALL VEHICLES	0.270	825	846	868	234
0+0.270	JCT FAU 8001							
		CUSTER	ALL VEHICLES	0.760	493	514	518	393
1+0.030	JCT FAP 2							

FAU 8009

0+0.000	JCT FAU 8003							
		CUSTER	ALL VEHICLES	0.070	1632	2603	2382	166
0+0.070	JCT FAP 2							
		CUSTER	ALL VEHICLES	0.070	3850	3937	4074	285
0+0.140	JCT FAU 8005							
		CUSTER	ALL VEHICLES	0.820	3554	3299	3223	2642
0+0.960	JCT FAU 8006							

FAU 8011

0+0.000	JCT FAU 8006							
		CUSTER	ALL VEHICLES	0.260	786	786	790	205
0+0.260	LV MILES CITY CL							
		CUSTER	ALL VEHICLES	0.250	702	702	671	167
0+0.510	JCT FAP 23							

FAU 8101

MILE POST	SECTION DESCRIPTION	COUNTY	TRAFFIC TYPE	SECTION LENGTH	*******ADT******* 76	77	78	VEH MILES
0+0.000	JCT FAU 8120							
		MISSOULA	ALL VEHICLES	1.250	1661	1661	1831	2288
1+0.250	JCT FAU 8102							

FAU 8102

0+0.000	JCT FAU 8101							
		MISSOULA	ALL VEHICLES	1.740	2017	3106	1348	2345
1+0.740	ENT MISSOULA CL							
		MISSOULA	ALL VEHICLES	0.227	3786	4821	2997	680
1+0.967	JCT FAU 8103							
		MISSOULA	ALL VEHICLES	1.003	11453	11453	12142	12178
2+0.970	JCT FAU 8105							

FAU 8103

0+0.000	JCT FAU 8122							
		MISSOULA	ALL VEHICLES	0.154	4459	4459	3193	491
0+0.154	JCT FAP 7							
		MISSOULA	ALL VEHICLES	0.112	6856	6856	8567	959
0+0.266	LV MISSOULA CL							
		MISSOULA	ALL VEHICLES	0.734	8105	8105	8567	6288
1+0.000	JCT FAU 8120 LV MISSOULA CL							
		MISSOULA	ALL VEHICLES	0.990	7242	7242	7732	7654
1+0.990	JCT FAU 8114							
		MISSOULA	ALL VEHICLES	0.240	7242	6850	7565	1815
2+0.230	ENT MISSOULA CL							

FAU 8103

MILE POST	SECTION DESCRIPTION	COUNTY	TRAFFIC TYPE	SECTION LENGTH	*******ADT******* 76	77	78	VEH MILES
2+0.230	ENT MISSOULA CL							
		MISSOULA	ALL VEHICLES	0.010	7189	6720	7565	75
2+0.240	JCT FAU 8102							
		****NON EXISTENT****		0.010				
2+0.250	LV MISSOULA CL							
		****NON EXISTENT****		0.259				
2+0.509	JCT FAS 430							

FAU 8104

0+0.000	JCT FAU 8109							
		MISSOULA	ALL VEHICLES	0.790	2801	2801	3090	2441
0+0.790	JCT FAU 8107							

FAU 8105

0+0.000	JCT FAU 8122							
		MISSOULA	ALL VEHICLES	0.040	3354	4017	4656	186
0+0.040	ENT MISSOULA CL							
		MISSOULA	ALL VEHICLES	0.942	3756	5263	6275	5911
0+0.982	JCT FAP 7							
		MISSOULA	ALL VEHICLES	0.018	8948	9989	7892	142
1+0.000	JCT FAU 8120							

FAU 8105

MILE POST	SECTION DESCRIPTION	COUNTY	TRAFFIC TYPE	SECTION LENGTH	*******ADT******* 76	77	78	VEH MILES
1+0.000	JCT FAU 8120							
		MISSOULA	ALL VEHICLES	0.720	11330	12145	11107	7997
1+0.720	JCT FAU 8116							
		MISSOULA	ALL VEHICLES	0.310	13047	14610	14728	4565
2+0.030	JCT FAU 8114							
		MISSOULA	ALL VEHICLES	0.070	13776	14223	14728	1030
2+0.100	JCT FAU 8114							
		MISSOULA	ALL VEHICLES	0.119	13468	13880	14728	1752
2+0.219	JCT FAU 8102							
		MISSOULA	ALL VEHICLES	0.068	16068	18311	13854	942
2+0.287	LV MISSOULA CL							
		MISSOULA	ALL VEHICLES	0.517	16941	19193	17570	9083
2+0.804	ENT MISSOULA CL							
		MISSOULA	ALL VEHICLES	0.170	17815	20075	21286	3618
2+0.974	JCT FAP 71							

FAU 8106

0+0.000	JCT FAP 71							
		MISSOULA	ALL VEHICLES	0.790	4420	4420	4519	3570
0+0.790	JCT FAU 8107							
		MISSOULA	ALL VEHICLES	0.300	4930	5275	5125	1537
1+0.090	JCT FAU 8111							
		MISSOULA	ALL VEHICLES	0.410	5770	5659	5273	2162
1+0.500	JCT FAP 71							

FAU 8107

MILE POST	SECTION DESCRIPTION	COUNTY	TRAFFIC TYPE	SECTION LENGTH	*******ADT******* 76	77	78	VEH MILES
0+0.000	JCT FAP 7							
0+0.208	STEVENS AVE BEG 4LN	MISSOULA	ALL VEHICLES	0.208	12531	12917	13608	2830
0+0.265	JCT FAU 8116	MISSOULA	ALL VEHICLES	0.057	12531	14800	13608	775
0+0.975	JCT FAU 8114	MISSOULA	ALL VEHICLES	0.710	10846	13287	12991	9223
0+0.992	ORANGE ST END 4LN	MISSOULA	ALL VEHICLES	0.017	11695	14632	12991	220
1+0.040	JCT FAU 8114	MISSOULA	ALL VEHICLES	0.048	11695	14632	12991	623
1+0.650	JCT FAU 8108	MISSOULA	ALL VEHICLES	0.610	15476	15361	14579	8893
1+0.715	JCT FAP 71	MISSOULA	ALL VEHICLES	0.065	12454	15803	18514	1203
1+0.855	JCT FAU 8106	MISSOULA	ALL VEHICLES	0.140	12336	12126	11876	1662
2+0.126	JCT FAU 8104	MISSOULA	ALL VEHICLES	0.271	10133	11208	11876	3218
2+0.257	JCT I 90 ORANGE ST INT	MISSOULA	ALL VEHICLES	0.131	9372	9975	11909	1560

FAU 8108

0+0.000	JCT 8107							
0+0.110	JCT FAU 8111	MISSOULA	ALL VEHICLES	0.110	6116	6116	4593	505
0+0.190	JCT FAU 8113	MISSOULA	ALL VEHICLES	0.080	7519	7235	5180	414
0+0.270	JCT FAU 8111	MISSOULA	ALL VEHICLES	0.080	6361	5721	5155	412

FAU 8108

MILE POST	SECTION DESCRIPTION	COUNTY	TRAFFIC TYPE	SECTION LENGTH	*******ADT******* 76	77	78	VEH MILES
0+0.270	JCT FAU 8111							
		MISSOULA	ALL VEHICLES	0.290	5203	4491	4500	1305
0+0.560	JCT FAU 8110							

FAU 8109

0+0.000	JCT FAP 71							
		MISSOULA	ALL VEHICLES	0.140	551	527	650	91
0+0.140	JCT FAU 8106							
		MISSOULA	ALL VEHICLES	0.310	811	1309	1335	413
0+0.450	SCOTT ST							
		****NON EXISTENT****		0.100				
0+0.550	JCT FAU 8104							

FAU 8110

0+0.000	JCT FAU 8111 BEG 1 WAY ST							
		MISSOULA	ALL VEHICLES	0.090	5520	6708	5276	474
0+0.090	JCT FAU 8113							
		MISSOULA	ALL VEHICLES	0.070	4220	5311	4699	328
0+0.160	JCT FAU 8111							
		MISSOULA	ALL VEHICLES	0.290	2713	3315	3458	1002
0+0.450	JCT FAP 7							
		MISSOULA	ALL VEHICLES	0.250	2643	2643	3019	754
0+0.700	JCT FAP 71							

FAU 8111

MILE POST	SECTION DESCRIPTION	COUNTY	TRAFFIC TYPE	SECTION LENGTH	*******ADT******* 76	77	78	VEH MILES
0+0.000	JCT FAU 8110							
0+0.140	JCT FAP 71	MISSOULA	ALL VEHICLES	0.140	3553	3268	4548	636
0+0.280	JCT FAU 8106	MISSOULA	ALL VEHICLES	0.140	3376	2110	3494	489
0+0.680	JCT FAP 71	MISSOULA	ALL VEHICLES	0.400	2741	2304	2919	1167
0+0.810	JCT FAU 8110	MISSOULA	ALL VEHICLES	0.130	3268	3642	3400	442

FAU 8112

0+0.000	JCT FAP 71							
0+0.358	LV MISSOULA CL	MISSOULA	ALL VEHICLES	0.358	4119	4119	3746	1341
1+0.719	JCT I 90 E MISSOULA INT	MISSOULA	ALL VEHICLES	1.361	3436	3937	3746	5098
3+0.212	JCT FAS 533	MISSOULA	ALL VEHICLES	1.421	4261	4261	4087	5807

FAU 8113

0+0.000	JCT FAP 7							
0+0.378	JCT FAU 8110	MISSOULA	ALL VEHICLES	0.378	16393	16900	16500	6237
0+0.517	JCT FAP 71	MISSOULA	ALL VEHICLES	0.139	14798	14798	14500	2015

FAU 8114

MILE POST	SECTION DESCRIPTION	COUNTY	TRAFFIC TYPE	SECTION LENGTH	*******ADT******* 76	77	78	VEH MILES
0+0.000	JCT FAU 8103							
		MISSOULA	ALL VEHICLES	0.170	2575	2575	1350	229
0+0.170	URBAN AREA							
		****NON EXISTENT****		0.740				
0+0.910	ENT MISSOULA CL							
		MISSOULA	ALL VEHICLES	0.960	5125	2896	2821	2708
1+0.040	JCT FAU 8105							
		MISSOULA	ALL VEHICLES	1.420	7739	7240	6980	9911
1+1.460	JCT FAU 8107							
		MISSOULA	ALL VEHICLES	0.560	7790	8100	8100	4536
2+0.020	JCT FAU 8113							

FAU 8115

0+0.000	JCT FAP 71							
		MISSOULA	ALL VEHICLES	0.730	6944	6746	7406	5406
0+0.730	LV MISSOULA CL							
		MISSOULA	ALL VEHICLES	1.108	6096	5147	6466	7164
1+0.838	N URBAN EXT BDRY							

FAU 8116

0+0.000	JCT FAU 8105							
		MISSOULA	ALL VEHICLES	0.350	2583	2583	2636	922
0+0.350	JCT FAU 8107							

FAU 8116

MILE POST	SECTION DESCRIPTION	COUNTY	TRAFFIC TYPE	SECTION LENGTH	*******ADT******* 76	77	78	VEH MILES
0+0.350	JCT FAU 8107							
		MISSOULA	ALL VEHICLES	0.270	1933	1885	1875	506
0+0.620	JCT FAP 7							
		MISSOULA	ALL VEHICLES	0.460	1954	1954	1990	915
1+0.080	JCT FAU 8117							

FAU 8117

0+0.000	JCT FAS 533							
		MISSOULA	ALL VEHICLES	0.600	2131	2305	2597	1558
0+0.600	JCT FAU 8122							
		MISSOULA	ALL VEHICLES	0.530	8054	8270	9156	4852
1+0.130	JCT FAU 8120							
		MISSOULA	ALL VEHICLES	1.006	8969	8969	9066	9120
2+0.136	JCT FAP 7							

FAU 8119

0+0.000	JCT FAP 71							
		MISSOULA	ALL VEHICLES	0.210	7882	7882	10120	2125
0+0.210	JCT FAU 8111							

FAU 8120

MILE POST	SECTION DESCRIPTION	COUNTY	TRAFFIC TYPE	SECTION LENGTH	*******ADT******* 76	77	78	VEH MILES
0+0.000	JCT FAU 8101							
		MISSOULA	ALL VEHICLES	1.872	5130	5259	5016	9390
1+0.872	JCT FAU 8103							
		MISSOULA	ALL VEHICLES	0.500	9468	9468	9198	4599
2+0.372	ENT MISSOULA CL							
		MISSOULA	ALL VEHICLES	0.540	9214	9526	10747	5803
2+0.912	JCT FAP 7							
		MISSOULA	ALL VEHICLES	0.988	7041	7041	8220	8122
3+0.900	JCT FAU 8117							
		MISSOULA	ALL VEHICLES	0.350		5308	8233	2881
4+0.250	JCT FAU 8121							

FAU 8121

0+0.000	JCT FAU 8120							
		MISSOULA	ALL VEHICLES	1.000		7211	7357	7357
1+0.000	JCT FAP 7							

FAU 8122

0+0.000	JCT FAP 7							
		MISSOULA	ALL VEHICLES	0.220	2183	2183	4618	1015
0+0.220	ENT MISSOULA CL							
		MISSOULA	ALL VEHICLES	0.040	2183	2183	4618	184
0+0.260	JCT FAU 8103							
		MISSOULA	ALL VEHICLES	0.070	4747	4747	5342	373
0+0.330	LV MISSOULA CL							

FAU 8122

MILE POST	SECTION DESCRIPTION	COUNTY	TRAFFIC TYPE	SECTION LENGTH	*******ADT******* 76	77	78	VEH MILES
0+0.330	LV MISSOULA CL							
		MISSOULA	ALL VEHICLES	0.920	6289	6289	7281	6699
1+0.250	JCT FAU 8105							
		MISSOULA	ALL VEHICLES	0.006	7990	7990	8289	49
1+0.256	ENT MISSOULA CL							
		MISSOULA	ALL VEHICLES	1.140	6605	6605	7160	8162
2+0.396	JCT FAU 8117							

FAU 8124

0+0.000	JCT FAP 71							
		MISSOULA	ALL VEHICLES	0.090	3784	4786	3798	341
0+0.090	LV MISSOULA CL							
		MISSOULA	ALL VEHICLES	0.540	4285	4285	3798	2050
0+0.630	ENT MISSOULA CL							
		MISSOULA	ALL VEHICLES	0.250	4786	3784	3798	949
0+0.880	JCT FAS 263 430							

FAU 8125

0+0.000	JCT FAU 8122							
		MISSOULA	ALL VEHICLES	1.260	4300	4013	4477	5641
1+0.260	JCT FAP 7							

FAU 8126

MILE POST	SECTION DESCRIPTION	COUNTY	TRAFFIC TYPE	SECTION LENGTH	*******ADT******* 76	77	78	VEH MILES
0+0.000	JCT FAU 8107							
		MISSOULA	ALL VEHICLES	0.200	2470	2470	2325	465
0+0.200	JCT FAP 7							
		MISSOULA	ALL VEHICLES	0.300	1890	1890	1958	587
0+0.500	JCT FAU 8116 8117							

1978
INTERSTATE RURAL ROUTE SUMMARY

ROUTE NO	RURAL MILEAGE	AVERAGE DAILY TRAFFIC ALL VEHICLES	COMMER-CIAL	OUT OF STATE	*****VEHICLE MILES***** ALL VEHICLES	COMMER-CIAL	OUT OF STATE	% OF TOTAL VEH. MILES ALL VEHICLES	COMMER-CIAL	OUT OF STATE
00015	390.6	2150	375	452	839749	146350	176506	21.76	18.79	20.40
00090	527.2	4504	917	1077	2374173	483505	567719	61.53	62.09	65.62
00094	246.5	2614	604	491	644359	148864	120961	16.70	19.12	13.98
NET TOTAL	1164.3	3314	669	743	3858281	778719	865186	100.00	100.00	100.00

1978
PRIMARY RURAL ROUTE SUMMARY

ROUTE NO	RURAL MILEAGE	AVERAGE DAILY TRAFFIC ALL VEHICLES	COMMER-CIAL	OUT OF STATE	*****VEHICLE MILES***** ALL VEHICLES	COMMER-CIAL	OUT OF STATE	% OF TOTAL VEH. MILES ALL VEHICLES	COMMER-CIAL	OUT OF STATE
00001	649.3	1563	223	180	1014692	144639	117164	17.73	14.81	21.53
00002	91.7	679	125	90	62252	11477	8295	1.09	1.18	1.52
00003	107.2	986	126	121	105777	13501	12931	1.85	1.38	2.38
00004	56.3	2414	375	411	135861	21126	23154	2.37	2.16	4.25
00005	178.0	2923	647	237	520078	115152	42153	9.09	11.79	7.74
00006	114.2	995	210	104	113698	24005	11866	1.99	2.46	2.18
00007	88.5	3430	421	286	303693	37294	25333	5.31	3.82	4.65
00008	103.3	2091	280	241	216018	28931	24855	3.77	2.96	4.57
00009	64.1	354	50	72	22700	3220	4646	.40	.33	.85
00010	108.2	1535	313	86	166120	33883	9340	2.90	3.47	1.72
00011	56.2	1391	155	271	78169	8711	15248	1.37	.89	2.80
00012	8.6	1752	368	526	15103	3172	4531	.26	.32	.83
00013	96.4	543	73	142	52368	7006	13688	.91	.72	2.51
00014	263.8	511	108	30	134732	28516	7798	2.35	2.92	1.43
00016	47.8	3028	232	121	144820	11109	5793	2.53	1.14	1.06
00017	12.1	457	41	16	5543	493	194	.10	.05	.04
00018	81.8	329	51	9	26959	4152	701	.47	.43	.13
00019	60.5	1243	143	85	75167	8630	5120	1.31	.88	.94

1978
PRIMARY RURAL ROUTE SUMMARY

ROUTE NO	RURAL MILEAGE	AVERAGE DAILY TRAFFIC ALL VEHICLES	COMMER-CIAL	OUT OF STATE	*****VEHICLE MILES***** ALL VEHICLES	COMMER-CIAL	OUT OF STATE	% OF TOTAL VEH. MILES ALL VEHICLES	COMMER-CIAL	OUT OF STATE
00020	61.7	1956	293	111	120693	18104	6861	2.11	1.85	1.26
00021	3.8	942	88	31	3614	337	120	.06	.03	.02
00022	86.5	726	119	23	62751	10288	1986	1.10	1.05	.36
00023	137.8	692	176	101	95323	24296	13853	1.67	2.49	2.55
00024	140.7	1623	449	141	228314	63248	19911	3.99	6.48	3.66
00025	52.2	695	161	26	36279	8417	1342	.63	.86	.25
00026	7.5	665	138	50	5009	1037	379	.09	.11	.07
00027	77.6	458	115	19	35550	8911	1457	.62	.91	.27
00028	62.6	991	98	158	62003	6140	9895	1.08	.63	1.82
00029	81.3	938	109	99	76255	8837	8021	1.33	.90	1.47
00030	23.4	395	71	26	9251	1665	611	.16	.17	.11
00031	60.4	484	75	21	29260	4507	1265	.51	.46	.23
00032	64.9	308	71	8	19965	4613	548	.35	.47	.10
00033	66.3	499	94	25	33093	6246	1627	.58	.64	.30
00034	15.6	371	35	19	5792	550	301	.10	.06	.06
00035	21.4	635	120	89	13611	2572	1919	.24	.26	.35
00036	46.7	576	80	74	26933	3759	3480	.47	.38	.64
00037	103.6	882	182	62	91414	18859	6410	1.60	1.93	1.18

1978
PRIMARY RURAL ROUTE SUMMARY

ROUTE NO	RURAL MILEAGE	AVERAGE DAILY TRAFFIC ALL VEHICLES	COMMER-CIAL	OUT OF STATE	*****VEHICLE MILES***** ALL VEHICLES	COMMER-CIAL	OUT OF STATE	% OF TOTAL VEH. MILES ALL VEHICLES	COMMER-CIAL	OUT OF STATE
00038	7.9	4826	495	242	38208	3918	1917	.67	.40	.35
00039	51.3	558	88	10	28621	4530	506	.50	.46	.09
00040	.1	1119	198	58	130	23	7			
00041	32.5	222	28	13	7223	925	419	.13	.09	.08
00042	75.4	274	21	14	20620	1561	1065	.36	.16	.20
00043	42.3	893	153	24	37786	6474	1028	.66	.66	.19
00044	27.3	722	90	38	19688	2461	1024	.34	.25	.19
00045	43.3	491	88	44	21294	3800	1927	.37	.39	.35
00046	76.5	307	42	28	23485	3230	2147	.41	.33	.39
00047	6.9	1175	83	25	8054	572	169	.14	.06	.03
00048	30.7	615	100	76	18864	3079	2326	.33	.32	.43
00049	26.4	1175	230	121	30965	6069	3189	.54	.62	.59
00050	86.8	1639	285	370	142358	24767	32167	2.49	2.54	5.91
00051	70.7	319	47	4	22542	3327	255	.39	.34	.05
00052	45.5	1882	211	141	85719	9593	6410	1.50	.98	1.18
00053	41.0	1242	317	60	50972	12998	2447	.89	1.33	.45
00054	29.3	296	45	39	8665	1308	1152	.15	.13	.21
00055	12.2	938	221	118	11478	2709	1446	.20	.28	.27

1978
PRIMARY RURAL ROUTE SUMMARY

ROUTE NO	RURAL MILEAGE	AVERAGE DAILY TRAFFIC ALL VEHICLES	COMMER-CIAL	OUT OF STATE	*****VEHICLE MILES***** ALL VEHICLES	COMMER-CIAL	OUT OF STATE	% OF TOTAL VEH. MILES ALL VEHICLES	COMMER-CIAL	OUT OF STATE
00056	34.6	415	67	34	14387	2322	1165	.25	.24	.21
00057	322.4	982	208	55	316588	66966	17623	5.53	6.86	3.24
00058	50.3	916	63	120	46057	3178	6033	.80	.33	1.11
00059	56.3	502	83	55	28305	4653	3091	.49	.48	.57
00060	88.3	1151	201	80	101708	17769	7063	1.78	1.82	1.30
00061	155.8	508	119	30	79162	18497	4602	1.38	1.89	.85
00062	35.3	1038	336	41	36672	11870	1453	.64	1.22	.27
00063	38.6	1052	258	43	40627	9943	1666	.71	1.02	.31
00064	9.6	316	29	64	3045	283	618	.05	.03	.11
00065	.3	1333	65	798	407	20	244	.01		.04
00066	50.0	375	69	13	18761	3471	657	.33	.36	.12
00067	1.0	1407	225	77	1463	234	80	.03	.02	.01
00068	.4	996	100	33	407	41	14	.01		
00069	36.7	663	102	72	24320	3752	2640	.42	.38	.49
00070	.1	150	15	7	9	1				
00071	2.2	7254	691	462	16016	1527	1019	.28	.16	.19
00072	21.5	844	119	117	18115	2554	2518	.32	.26	.46
00075	2.4	1601	292	108	3914	714	264	.07	.07	.05

1978
PRIMARY RURAL ROUTE SUMMARY

ROUTE NO	RURAL MILEAGE	AVERAGE DAILY TRAFFIC ALL VEHICLES	COMMER-CIAL	OUT OF STATE	*****VEHICLE MILES***** ALL VEHICLES	COMMER-CIAL	OUT OF STATE	% OF TOTAL VEH. MILES ALL VEHICLES	COMMER-CIAL	OUT OF STATE
00077	1.7	833	120	96	1454	209	167	.03	.02	.03
00078	46.4	643	65	40	29834	3026	1839	.52	.31	.34
00079	2.5	552	98	29	1389	246	72	.02	.03	.01
00080	64.4	346	71	7	22300	4556	436	.39	.47	.08
00081	41.6	358	61	4	14873	2518	178	.26	.26	.03
00082	6.9	2547	229	138	17692	1592	955	.31	.16	.18
00083	91.1	628	147	33	57189	13389	2979	1.00	1.37	.55
00084	29.0	545	51	51	15818	1468	1481	.28	.15	.27
00085	6.7	1953	279	172	13103	1874	1153	.23	.19	.21
00086	37.3	628	87	85	23440	3258	3184	.41	.33	.58
00087	22.4	476	79	168	10674	1781	3769	.19	.18	.69
00093	32.5	1259	189	151	40967	6145	4916	.72	.63	.90
NET TOTAL	5297.4	1081	184	103	5724232	976609	544276	100.00	100.00	100.00

1978
SECONDARY RURAL ROUTE SUMMARY

ROUTE NO	RURAL MILEAGE	AVERAGE DAILY TRAFFIC ALL VEHICLES	COMMER-CIAL	OUT OF STATE	*****VEHICLE MILES***** ALL VEHICLES	COMMER-CIAL	OUT OF STATE	% OF TOTAL VEH. MILES ALL VEHICLES	COMMER-CIAL	OUT OF STATE
00201	68.9	143	48	4	9859	3294	241	.90	10.53	2.41
00202	2.8	375			1054			.10		
00203	12.0	962			11513			1.05		
00204	1.1	109			117			.01		
00205	27.0	1577	156	82	42555	4211	2222	3.88	13.46	22.24
00206	9.3	4647			43078			3.93		
00207	22.0	34			757			.07		
00208	9.8	178			1736			.16		
00209	4.9	1163			5657			.52		
00210	10.1	643	69	13	6472	699	129	.59	2.23	1.29
00211	8.8	560			4932			.45		
00212	17.6	652			11466			1.05		
00213	39.1	422			16463			1.50		
00214	32.7	153			5014			.46		
00215	20.6	316			6508			.59		
00217	14.9	37			556			.05		
00218	29.5	271			8003			.73		
00219	19.8	372	49	7	7372	966	133	.67	3.09	1.33

1978
SECONDARY RURAL ROUTE SUMMARY

ROUTE NO	RURAL MILEAGE	AVERAGE DAILY TRAFFIC ALL VEHICLES	COMMER-CIAL	OUT OF STATE	*****VEHICLE MILES***** ALL VEHICLES	COMMER-CIAL	OUT OF STATE	% OF TOTAL VEH. MILES ALL VEHICLES	COMMER-CIAL	OUT OF STATE
00220	18.2	233			4248			.39		
00221	23.2	256			5941			.54		
00223	52.3	352	110	8	18408	5780	423	1.68	18.47	4.23
00224	19.0	245			4641			.42		
00225	54.7	186			10172			.93		
00226	17.1	274			4687			.43		
00227	17.5	572			10044			.92		
00228	44.1	300			13236			1.21		
00229	2.6	1911			4913			.45		
00232	42.8	211	40	20	9036	1723	855	.82	5.51	8.56
00233	30.9	76			2336			.21		
00234	8.6	550			4704			.43		
00236	92.0	181			16692			1.52		
00237	1.9	336			654			.06		
00238	67.7	159			10745			.98		
00239	10.9	225			2446			.22		
00240	24.3	144			3505			.32		
00241	42.4	177	48	19	7518	2049	819	.69	6.55	8.20

1978
SECONDARY RURAL ROUTE SUMMARY

ROUTE NO	RURAL MILEAGE	AVERAGE DAILY TRAFFIC ALL VEHICLES	COMMER-CIAL	OUT OF STATE	*****VEHICLE MILES***** ALL VEHICLES	COMMER-CIAL	OUT OF STATE	% OF TOTAL VEH. MILES ALL VEHICLES	COMMER-CIAL	OUT OF STATE
00242	54.0	202	29	31	10910	1548	1692	.99	4.95	16.94
00243	21.4	124			2658			.24		
00244	23.4	205	54	2	4789	1255	57	.44	4.01	.57
00245	37.5	102			3824			.35		
00246	11.5	198			2274			.21		
00248	45.7	218	21	3	9964	977	149	.91	3.12	1.49
00250	49.7	132			6564			.60		
00251	52.1	136			7100			.65		
00252	23.4	126			2940			.27		
00253	46.6	111	27	4	5179	1274	186	.47	4.07	1.86
00254	68.5	183			12523			1.14		
00257	5.0	1074			5322			.49		
00258	19.8	287	52	19	5686	1024	375	.52	3.27	3.75
00261	48.3	94			4556			.42		
00263	14.7	1306			19210			1.75		
00267	2.6	2188			5666			.52		
00269	20.8	1595			33118			3.02		
00270	21.5	42			903			.08		

1978
SECONDARY RURAL ROUTE SUMMARY

ROUTE NO	RURAL MILEAGE	AVERAGE DAILY TRAFFIC ALL VEHICLES	COMMER-CIAL	OUT OF STATE	*****VEHICLE MILES***** ALL VEHICLES	COMMER-CIAL	OUT OF STATE	% OF TOTAL VEH. MILES ALL VEHICLES	COMMER-CIAL	OUT OF STATE
00271	22.3	123	27	6	2737	599	142	.25	1.91	1.42
00273	12.2	453			5522			.50		
00274	22.0	218	8	18	4794	168	388	.44	.54	3.88
00276	8.0	128			1024			.09		
00277	33.6	39			1295			.12		
00278	61.1	231			14088			1.28		
00279	39.0	395			15387			1.40		
00280	16.6	839			13893			1.27		
00283	6.4	133			855			.08		
00284	42.7	274			11702			1.07		
00285	9.4	195			1840			.17		
00286	3.9	508			2006			.18		
00287	7.6	330			2520			.23		
00288	16.4	639			10474			.96		
00290	15.2	290			4412			.40		
00291	.1	2307			182			.02		
00294	29.2	90			2613			.24		
00295	16.2	112			1810			.17		

1978
SECONDARY RURAL ROUTE SUMMARY

ROUTE NO	RURAL MILEAGE	AVERAGE DAILY TRAFFIC ALL VEHICLES	COMMER-CIAL	OUT OF STATE	*****VEHICLE MILES***** ALL VEHICLES	COMMER-CIAL	OUT OF STATE	% OF TOTAL VEH. MILES ALL VEHICLES	COMMER-CIAL	OUT OF STATE
00297	40.0	77			3076			.28		
00298	24.8	267			6602			.60		
00300	10.7	79			854			.08		
00302	17.4	1164			20233			1.85		
00306	25.2	118			2960			.27		
00308	13.5	384	29	24	5185	389	321	.47	1.24	3.21
00310	43.2	36			1546			.14		
00311	24.0	124			2979			.27		
00313	37.3	479			17885			1.63		
00314	45.4	292			13278			1.21		
00317	4.5	1369			6143			.56		
00320	5.6	52			291			.03		
00322	26.9	110			2951			.27		
00323	71.5	127	18	8	9097	1319	582	.83	4.22	5.83
00324	34.0	126			4263			.39		
00325	13.1	68			885			.08		
00327	14.1	98	14	6	1383	196	79	.13	.63	.79
00330	37.0	84			3105			.28		

1978
SECONDARY RURAL ROUTE SUMMARY

ROUTE NO	RURAL MILEAGE	AVERAGE DAILY TRAFFIC ALL VEHICLES	COMMER- CIAL	OUT OF STATE	*****VEHICLE MILES***** ALL VEHICLES	COMMER- CIAL	OUT OF STATE	% OF TOTAL VEH. MILES ALL VEHICLES	COMMER- CIAL	OUT OF STATE
00331	9.5	392			3714			.34		
00332	50.2	67			3386			.31		
00333	18.3	74			1356			.12		
00335	13.8	518			7161			.65		
00336	14.8	62			918			.08		
00338	21.6	117			2529			.23		
00340	18.9	121			2289			.21		
00341	21.3	41			871			.08		
00342	.9	717			631			.06		
00343	43.3	116			5014			.46		
00344	36.7	125	22	2	4577	796	64	.42	2.54	.64
00345	12.0	948			11408			1.04		
00346	7.2	306			2219			.20		
00347	6.5	1036			6709			.61		
00348	14.3	104			1485			.14		
00350	5.5	111			611			.06		
00352	6.7	165			1105			.10		
00354	12.4	159			1972			.18		

1978
SECONDARY RURAL ROUTE SUMMARY

ROUTE NO	RURAL MILEAGE	AVERAGE DAILY TRAFFIC ALL VEHICLES	COMMER-CIAL	OUT OF STATE	*****VEHICLE MILES***** ALL VEHICLES	COMMER-CIAL	OUT OF STATE	% OF TOTAL VEH. MILES ALL VEHICLES	COMMER-CIAL	OUT OF STATE
00357	50.4	156			7857			.72		
00358	27.7	277			7665			.70		
00359	15.9	329	59	36	5248	934	572	.48	2.99	5.73
00360	18.7	206			3857			.35		
00361	18.8	93			1758			.16		
00363	11.6	184			2143			.20		
00365	24.3	197			4796			.44		
00366	49.6	141			6988			.64		
00370	2.0	649			1271			.12		
00373	4.5	1011	76	36	4572	343	165	.42	1.10	1.65
00374	6.0	282			1708			.16		
00375	3.9	362			1418			.13		
00379	18.1	131			2370			.22		
00382	15.8	214			3378			.31		
00384	57.7	217			12550			1.14		
00386	1.5	835			1226			.11		
00387	1.7	676			1119			.10		
00391	24.3	43			1049			.10		

1978
SECONDARY RURAL ROUTE SUMMARY

ROUTE NO	RURAL MILEAGE	AVERAGE DAILY TRAFFIC ALL VEHICLES	COMMER-CIAL	OUT OF STATE	*****VEHICLE MILES***** ALL VEHICLES	COMMER-CIAL	OUT OF STATE	% OF TOTAL VEH. MILES ALL VEHICLES	COMMER-CIAL	OUT OF STATE
00393	6.7	550			3679			.34		
00396	17.1	53			902			.08		
00400	12.6	85			1063			.10		
00402	7.8	88			687			.06		
00405	28.0	90			2505			.23		
00408	19.3	201	35	3	3884	680	58	.35	2.17	.58
00409	41.3	47			1949			.18		
00411	11.5	657			7561			.69		
00413	25.4	83	15	2	2105	381	61	.19	1.22	.61
00416	9.2	1332			12259			1.12		
00417	16.6	101			1665			.15		
00419	22.5	265	30	12	5949	684	274	.54	2.19	2.74
00420	6.9	247			1715			.16		
00421	18.1	170			3077			.28		
00422	8.9	91			807			.07		
00424	17.6	600			10538			.96		
00426	9.4	42			394			.04		
00427	12.3	118			1452			.13		

1978
SECONDARY RURAL ROUTE SUMMARY

ROUTE NO	RURAL MILEAGE	AVERAGE DAILY TRAFFIC ALL VEHICLES	COMMER- CIAL	OUT OF STATE	*****VEHICLE MILES***** ALL VEHICLES	COMMER- CIAL	OUT OF STATE	% OF TOTAL VEH. MILES ALL VEHICLES	COMMER- CIAL	OUT OF STATE
00429	7.4	2874			21228			1.94		
00430	1.0	1816			1760			.16		
00431	20.6	225			4627			.42		
00432	46.5	131			6104			.56		
00434	47.0	102			4768			.43		
00437	8.9	83			735			.07		
00438	54.3	98			5339			.49		
00441	7.7	482			3732			.34		
00444	19.8	149			2949			.27		
00446	2.7	338			920			.08		
00447	54.9	95			5231			.48		
00448	30.0	68			2049			.19		
00449	16.5	117			1926			.18		
00453	5.1	471			2417			.22		
00454	2.9	410			1209			.11		
00459	1.9	1060			2035			.19		
00462	41.5	40			1675			.15		
00463	40.4	123			4961			.45		

1978
SECONDARY RURAL ROUTE SUMMARY

ROUTE NO	RURAL MILEAGE	AVERAGE DAILY TRAFFIC ALL VEHICLES	COMMER-CIAL	OUT OF STATE	*****VEHICLE MILES***** ALL VEHICLES	COMMER-CIAL	OUT OF STATE	% OF TOTAL VEH. MILES ALL VEHICLES	COMMER-CIAL	OUT OF STATE
00464	36.2	176			6384			.58		
00466	2.2	378			817			.07		
00467	34.4	52			1800			.16		
00469	5.5	170			935			.09		
00470	22.5	64			1445			.13		
00471	22.9	119			2730			.25		
00473	14.2	440			6266			.57		
00474	3.9	2079			8112			.74		
00478	15.3	48			728			.07		
00480	15.0	52			784			.07		
00482	7.6	466			3535			.32		
00484	20.0	84			1670			.15		
00486	56.4	400			22573			2.06		
00487	.7	3739			2505			.23		
00488	1.1	1964			2109			.19		
00493	4.7	224			1060			.10		
00494	23.2	66			1532			.14		
00500	35.0	51			1802			.16		

1978

SECONDARY RURAL ROUTE SUMMARY

ROUTE NO	RURAL MILEAGE	AVERAGE DAILY TRAFFIC ALL VEHICLES	COMMER-CIAL	OUT OF STATE	*****VEHICLE MILES***** ALL VEHICLES	COMMER-CIAL	OUT OF STATE	% OF TOTAL VEH. MILES ALL VEHICLES	COMMER-CIAL	OUT OF STATE
00503	10.9	801			8744			.80		
00504	13.3	39			514			.05		
00505	12.4	198			2459			.22		
00507	1.5	237			363			.03		
00508	75.2	137			10315			.94		
00509	36.3	61			2213			.20		
00510	8.5	47			400			.04		
00511	13.5	125			1683			.15		
00512	1.9	145			272			.02		
00513	10.2	94			958			.09		
00516	21.0	83			1751			.16		
00517	12.3	141			1741			.16		
00518	4.5	667			2989			.27		
00519	14.4	53			768			.07		
00522	2.5	1058			2645			.24		
00529	11.4	117			1326			.12		
00531	5.9	535			3160			.29		
00532	16.8	1003			16884			1.54		

1978
SECONDARY RURAL ROUTE SUMMARY

ROUTE NO	RURAL MILEAGE	AVERAGE DAILY TRAFFIC ALL VEHICLES	COMMER-CIAL	OUT OF STATE	*****VEHICLE MILES***** ALL VEHICLES	COMMER-CIAL	OUT OF STATE	% OF TOTAL VEH. MILES ALL VEHICLES	COMMER-CIAL	OUT OF STATE
00533	11.6	130			1509			.14		
00534	28.3	146			4127			.38		
00536	.8	4256			3413			.31		
00537	23.4	80			1857			.17		
00540	32.1	218			6990			.64		
00541	10.7	162			1739			.16		
00543	24.2	38			914			.08		
00544	34.5	92			3178			.29		
00547	6.5	130			843			.08		
00548	6.5	821			5337			.49		
00549	10.5	141			1479			.13		
00551	6.6	119			788			.07		
00552	32.1	66			2115			.19		
00556	46.0	41			1872			.17		
00559	3.5	257			900			.08		
00563	2.4	92			217			.02		
00564	23.0	78			1801			.16		
00565	7.0	175			1228			.11		

1978
SECONDARY RURAL ROUTE SUMMARY

ROUTE NO	RURAL MILEAGE	AVERAGE DAILY TRAFFIC ALL VEHICLES	COMMER- CIAL	OUT OF STATE	*****VEHICLE MILES***** ALL VEHICLES	COMMER- CIAL	OUT OF STATE	% OF TOTAL VEH. MILES ALL VEHICLES	COMMER- CIAL	OUT OF STATE
00566	49.7	79			3948			.36		
00568	2.8	215			592			.05		
00569	1.8	480			840			.08		
NET TOTAL	4661.1	235	7	2	1096539	31289	9990	100.00	100.00	100.00

1978
FAU ROUTE SUMMARY

ROUTE NO	RURAL MILEAGE	AVERAGE DAILY TRAFFIC ALL VEHICLES	AVERAGE DAILY TRAFFIC COMMER-CIAL	AVERAGE DAILY TRAFFIC OUT OF STATE	*****VEHICLE MILES***** ALL VEHICLES	*****VEHICLE MILES***** COMMER-CIAL	*****VEHICLE MILES***** OUT OF STATE	% OF TOTAL VEH. MILES ALL VEHICLES	% OF TOTAL VEH. MILES COMMER-CIAL	% OF TOTAL VEH. MILES OUT OF STATE
01001	.8	2233			1876			.50		
01002	1.6	4742			7497			2.01		
01004	1.4	3496			4929			1.32		
01006	1.0	3334			3334			.89		
01008	1.8	6028			10549			2.83		
01009	.5	1794			933			.25		
01010	2.0	4150			8299			2.22		
01011	.9	3020			2757			.74		
01012	3.0	4869			14606			3.91		
01013	1.0	3904			3893			1.04		
01014	1.2	6308			7746			2.08		
01018	.7	22310			15617			4.19		
01019	.6	1194			669			.18		
01020	1.5	11726			17166			4.60		
01023	.8	2556			1993			.53		
01026	1.1	1709			1914			.51		
01028	2.3	5847			13190			3.53		
01201	2.0	671			1355			.36		

1978
FAU ROUTE SUMMARY

ROUTE NO	RURAL MILEAGE	AVERAGE DAILY TRAFFIC ALL VEHICLES	COMMER-CIAL	OUT OF STATE	*****VEHICLE MILES***** ALL VEHICLES	COMMER-CIAL	OUT OF STATE	% OF TOTAL VEH. MILES ALL VEHICLES	COMMER-CIAL	OUT OF STATE
01204	1.5	4718			6983			1.87		
01207	.3	14164			4065			1.09		
01212	1.7	403			670			.18		
01213	.3	1214			364			.10		
01801	2.3	1602			3642			.98		
01807	4.0	4117			16481			4.42		
01810	.9	2408			2263			.61		
01812	.8	4748			3846			1.03		
01816	1.4	2264			3056			.82		
01818	.4	1347			552			.15		
05001	1.8	1390			2460			.66		
05202	3.0	1032			3138			.84		
05203	.4	16712			7353			1.97		
05204	2.1	3147			6577			1.76		
05205	3.0	5069			15203			4.07		
05206	2.7	5175			14061			3.77		
05207	1.6	1477			2401			.64		
05210	1.2	7673			9208			2.47		

1978
FAU ROUTE SUMMARY

ROUTE NO	RURAL MILEAGE	AVERAGE DAILY TRAFFIC ALL VEHICLES	AVERAGE DAILY TRAFFIC COMMER-CIAL	AVERAGE DAILY TRAFFIC OUT OF STATE	*****VEHICLE MILES***** ALL VEHICLES	*****VEHICLE MILES***** COMMER-CIAL	*****VEHICLE MILES***** OUT OF STATE	% OF TOTAL VEH. MILES ALL VEHICLES	% OF TOTAL VEH. MILES COMMER-CIAL	% OF TOTAL VEH. MILES OUT OF STATE
05211	1.3	5450			6834			1.83		
05212	1.2	2862			3414			.91		
05213	.1	1490			188			.05		
05215	1.5	2179			3291			.88		
05220	.4	2230			988			.26		
05221	1.2	445			550			.15		
05223	.1	1965			197			.05		
05225	1.1	1021			1082			.29		
05702	.6	2177			1262			.34		
05710	.7	2821			2110			.57		
05712	.3	310			84			.02		
05801	1.1	1151			1278			.34		
05802	.8	2379			1846			.49		
05806	.9	456			429			.11		
05808	.1	4627			416			.11		
05809	3.5	5398			18871			5.06		
06701	.5	3841			1855			.50		
06702	1.2	660			759			.20		

1978
FAU ROUTE SUMMARY

ROUTE NO	RURAL MILEAGE	AVERAGE DAILY TRAFFIC ALL VEHICLES	COMMER-CIAL	OUT OF STATE	*****VEHICLE MILES***** ALL VEHICLES	COMMER-CIAL	OUT OF STATE	% OF TOTAL VEH. MILES ALL VEHICLES	COMMER-CIAL	OUT OF STATE
06703	.6	576			317			.08		
06704	1.1	70			73			.02		
06705	.1	269			16					
06706	.6	2161			1210			.32		
06708	1.0	754			754			.20		
06709	1.0	704			704			.19		
06710	1.0	1424			1424			.38		
06711	1.8	8676			15644			4.19		
06712	1.1	1433			1576			.42		
06715	.5	3918			1959			.52		
06726	.1	1110			56			.02		
06728	2.3	1622			3648			.98		
06729	.5	4390			2195			.59		
07101	.2	733			114			.03		
07102	.2	68			13					
07103	.9	983			865			.23		
07110	.5	801			360			.10		
07112	.8	320			268			.07		

1978
FAU ROUTE SUMMARY

ROUTE NO	RURAL MILEAGE	AVERAGE DAILY TRAFFIC ALL VEHICLES	AVERAGE DAILY TRAFFIC COMMER-CIAL	AVERAGE DAILY TRAFFIC OUT OF STATE	*****VEHICLE MILES***** ALL VEHICLES	*****VEHICLE MILES***** COMMER-CIAL	*****VEHICLE MILES***** OUT OF STATE	% OF TOTAL VEH. MILES ALL VEHICLES	% OF TOTAL VEH. MILES COMMER-CIAL	% OF TOTAL VEH. MILES OUT OF STATE
07113	.1	250			14					
07405	.4	1896			720			.19		
07406	1.1	829			912			.24		
07409	.6	1945			1186			.32		
07413	1.1	150			165			.04		
07414	.4	350			123			.03		
08001	.3	549			137			.04		
08006	.3	550			149			.04		
08011	.3	672			168			.05		
08101	1.3	1831			2289			.61		
08102	1.7	1348			2346			.63		
08103	2.0	8024			15758			4.22		
08105	.6	16643			9270			2.48		
08112	2.8	3920			10906			2.92		
08114	.2	1350			230			.06		
08115	1.1	6467			7165			1.92		
08120	2.4	5898			13990			3.75		
08122	1.1	6776			7765			2.08		

1978
FAU ROUTE SUMMARY

ROUTE NO	RURAL MILEAGE	AVERAGE DAILY TRAFFIC ALL VEHICLES	COMMER-CIAL	OUT OF STATE	*****VEHICLE MILES***** ALL VEHICLES	COMMER-CIAL	OUT OF STATE	% OF TOTAL VEH. MILES ALL VEHICLES	COMMER-CIAL	OUT OF STATE
08124	.5	3798			2051			.55		
NET TOTAL	102.2	3651			373163			100.00		

SYSTEM	YEAR	RURAL MILEAGE	AVERAGE DAILY TRAFFIC			AVERAGE DAILY VEHICLE MILES		
			ALL VEHICLES	COMMERCIAL	OUT-OF STATE-PASS	ALL VEHICLES	COMMERCIAL	OUT-OF STATE-PASS
INTERSTATE ROUTE 15	1978	390.6	2150	375	452	839,749	146,350	176,506
	1977	390.5	2218	322	574	866,046	125,770	224,055
	1976	391.0	2015	304	432	788,036	119,037	168,877
INTERSTATE ROUTE 90	1978	527.2	4504	917	1077	2,374,173	483,505	567,719
	1977	527.3	4187	760	1612	2,207,899	400,806	849,791
	1976	527.3	4015	786	1196	2,117,077	414,616	630,666
INTERSTATE ROUTE 94	1978	246.5	2614	604	491	644,359	148,864	120,961
	1977	246.5	2387	475	998	588,396	117,120	246,107
	1976	246.1	2392	552	744	588,615	135,724	182,998
SUBTOTAL INTERSTATE SYSTEM	1978	1164.3	3314	669	743	3,858,281	778,719	865,183
	1977	1164.3	3146	553	1134	3,662,340	643,696	1,319,953
	1976	1164.4	3000	575	844	3,493,729	669,377	982,541
PRIMARY SYSTEM	1978	5297.4	1081	184	103	5,724,232	976,609	544,276
	1977	5301.2	1058	150	213	5,606,597	797,791	1,127,300
	1976	5301.2	980	140	130	5,196,732	743,320	688,601
SECONDARY SYSTEM	1978	4661.1	235			1,096,539		
	1977	4612.5	221			1,018,259		
	1976	4561.8	204			932,002		
TOTAL ALL FEDERAL AID SYSTEMS	1978	11,122.8	960			10,679,052		
	1977	11,078.0	929			10,287,196		
	1976	11,027.4	873			9,622,463		